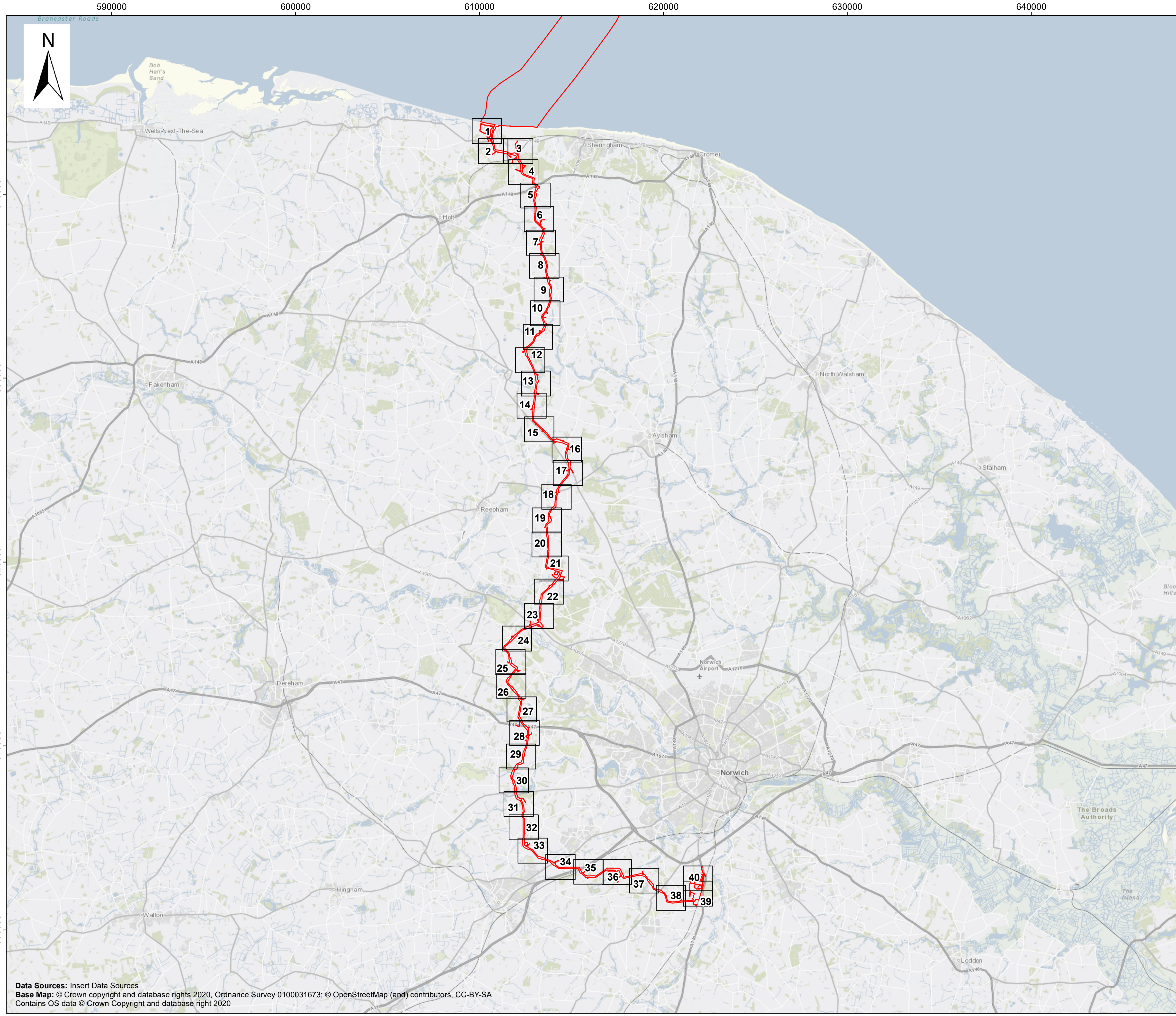




Sheringham Shoal and Dudgeon Offshore Wind Farm Extension Projects

Land Plans

Revision B
October 2022
Document Reference: 2.3
APFP Regulation: 5(2)(i)



Sheringham Shoal and Dudgeon Extension Projects

Title: Land Plan - Onshore

Key Plan

APFP Regulations Reference: 5(2)(i)
Application Doc. no.: 2.3

- Legend:
- Order Limits
 - Sheet Extent



Coordinate Reference System: British National Grid
Transformation WGS84: OSGB_1936_To_WGS_1984_7

0 6 12 km
0 3 6 Miles

Scale: 1:100,000 Scale at size: A1

| REV | DATE | STATUS | DRW | CHK | APR |
|-----|------------|--------------|-----|-----|-----|
| B | 12/10/2022 | Second Issue | PR | SH | HH |
| A | 10/08/2022 | First Issue | PR | SH | HH |

Data Sources: Insert Data Sources
Base Map: © Crown copyright and database rights 2020, Ordnance Survey 0100031673; © OpenStreetMap (and) contributors, CC-BY-SA
Contains OS data © Crown Copyright and database right 2020





Sheringham Shoal and Dudgeon Extension Projects

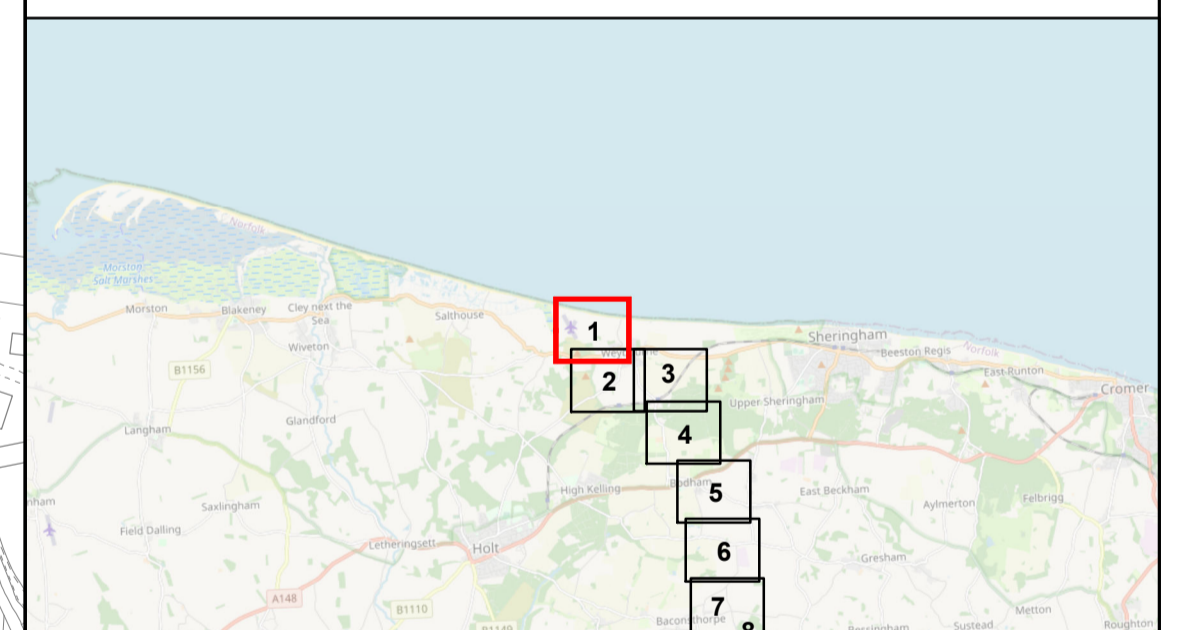
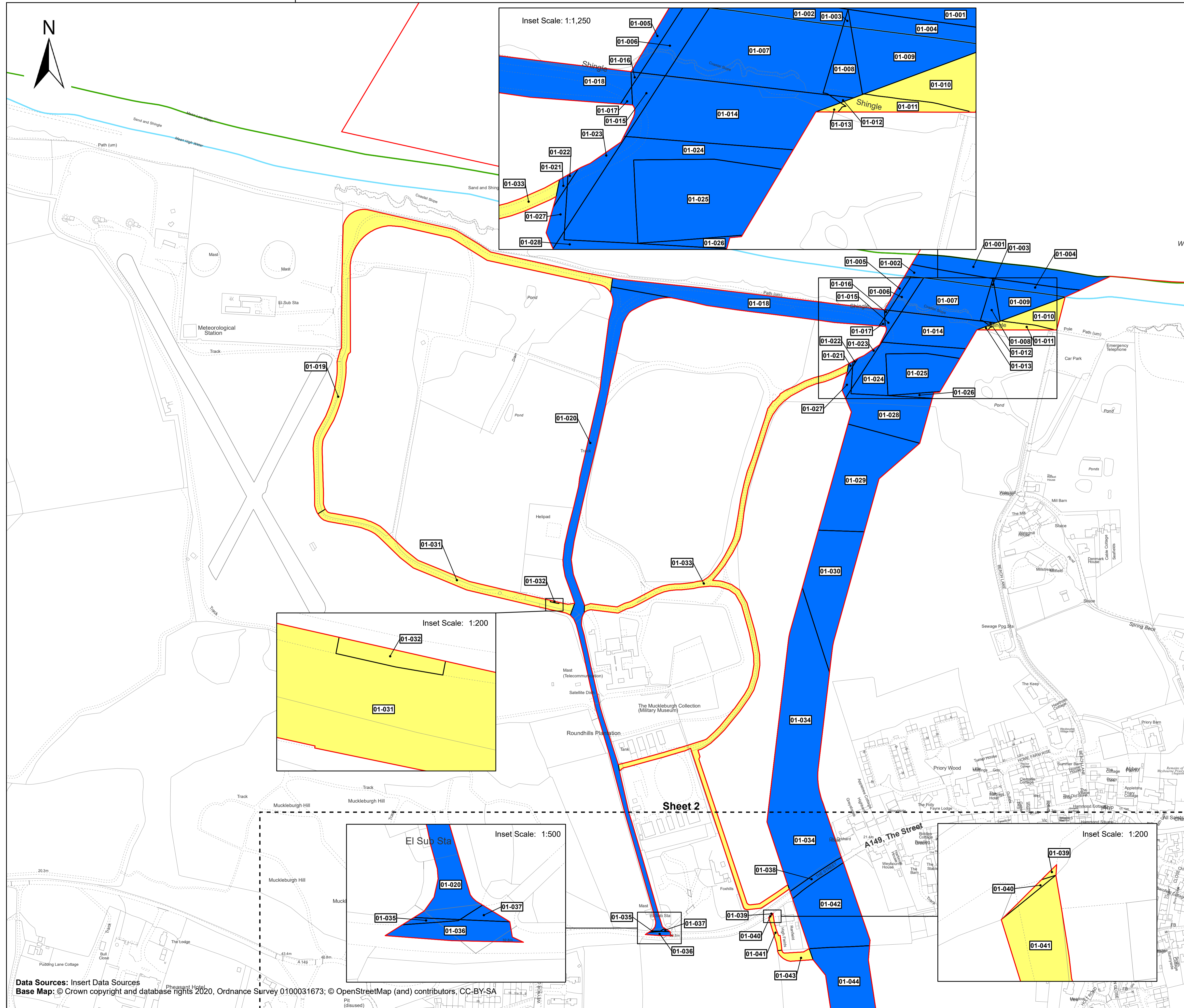
Title: Land Plan - Onshore

Sheet 1 of 40

APFP Regulations Reference: 5(2)(i)
Application Doc. no.: 2.3

Legend:

- Order Limits
- Sheet Extent
- Land Subject to Temporary Occupation and Use and Acquisition of Permanent Rights
01-001; 01-002; 01-003; 01-004; 01-005; 01-006; 01-007; 01-008; 01-009; 01-010; 01-011; 01-012; 01-013; 01-014; 01-015; 01-016; 01-017; 01-018; 01-019; 01-020; 01-021; 01-022; 01-023; 01-024; 01-025; 01-026; 01-027; 01-028; 01-029; 01-030; 01-031; 01-032; 01-033; 01-034; 01-035; 01-036; 01-037; 01-038; 01-042; 01-044
- Land Subject to Temporary Occupation and Use
01-010; 01-011; 01-013; 01-019; 01-031; 01-032; 01-033; 01-039; 01-040; 01-041; 01-043
- Mean High Water (Springs)
- Mean Low Water (Springs)



Coordinate Reference System: British National Grid
Transformation WGS84: OSGB_1936_To_WGS_1984_7

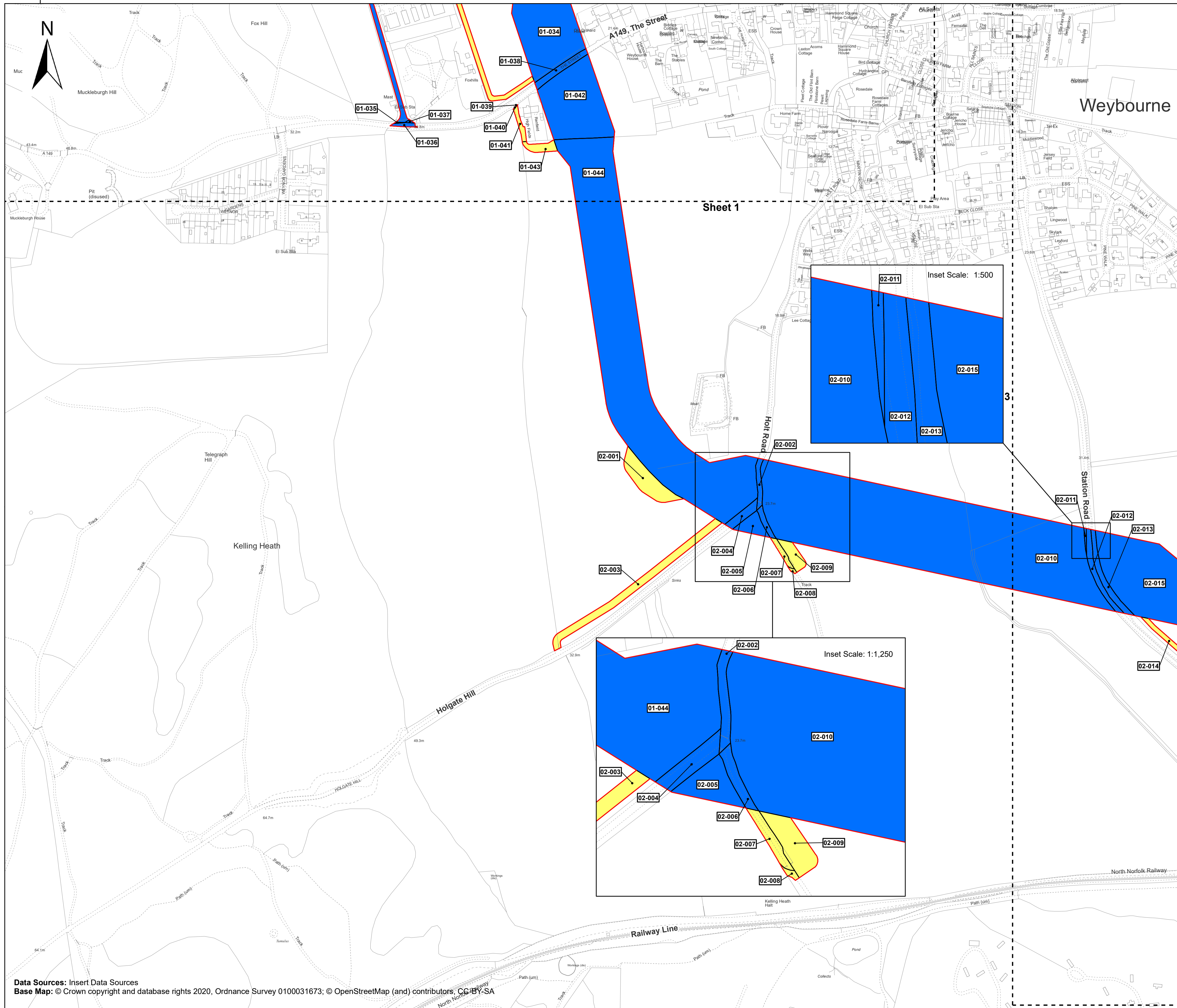
0 0.15 0.3 km
0 0.08 0.16 Miles

Scale: 1:2,500 Scale at size: A1

| REV | DATE | STATUS | DRW | CHK | APR |
|-----|------------|--------------|-----|-----|-----|
| B | 12/10/2022 | Second Issue | PR | SH | HH |
| A | 10/08/2022 | First Issue | PR | SH | HH |



610000



Sheringham Shoal and Dudgeon Extension Projects

Title: Land Plan - Onshore

Sheet 2 of 40

APFP Regulations Reference: 5(2)(i)
Application Doc. no.: 2.3

Legend:

Order Limits

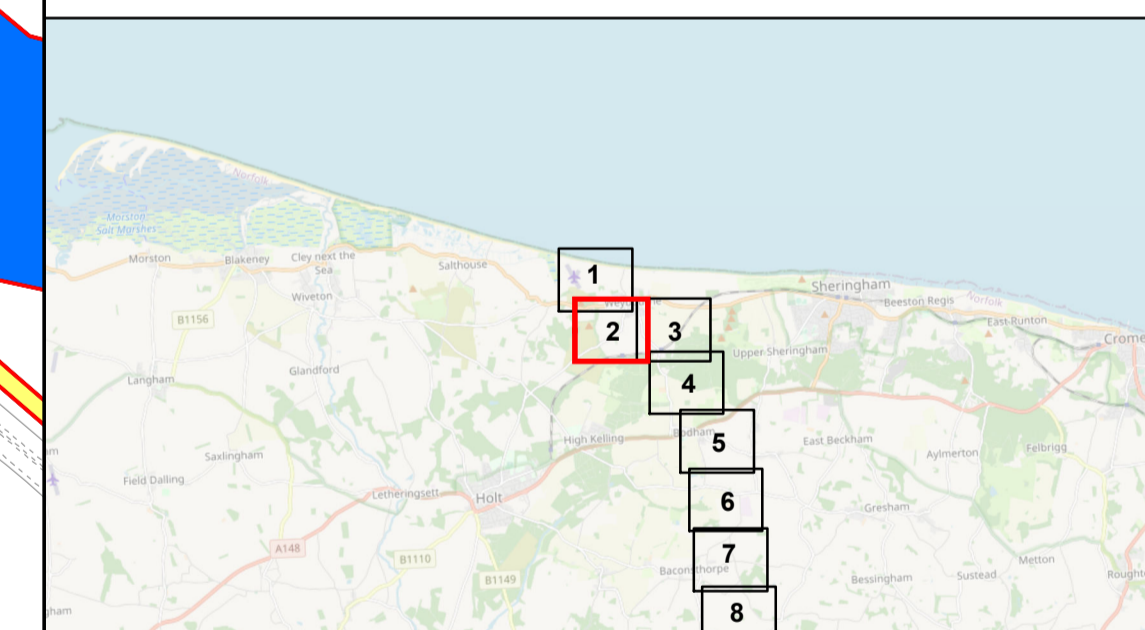
Sheet Extent

Land Subject to Temporary Occupation and Use and Acquisition of Permanent Rights

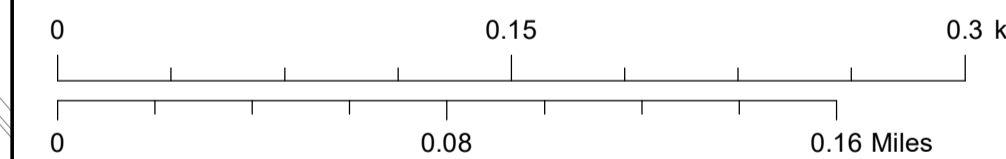
01-020; 01-034; 01-035; 01-036; 01-037; 01-038; 01-042; 01-044; 02-002; 02-004; 02-005; 02-006; 02-010; 02-011; 02-012; 02-013; 02-015

Land Subject to Temporary Occupation and Use

01-033; 01-039; 01-040; 01-041; 01-043; 02-001; 02-003; 02-007; 02-008; 02-009; 02-014



Coordinate Reference System: British National Grid
Transformation WGS84: OSGB_1936_To_WGS_1984_7



Scale: 1:2,500 Scale at size: A1

| | | | | | |
|-----|------------|--------------|-----|-----|-----|
| B | 12/10/2022 | Second Issue | PR | SH | HH |
| A | 10/08/2022 | First Issue | PR | SH | HH |
| REV | DATE | STATUS | DRW | CHK | APR |



Sheringham Shoal and Dudgeon Extension Projects

Title: Land Plan - Onshore


Sheet 3 of 40


APFP Regulations Reference: 5(2)(i)
Application Doc. no.: 2.3

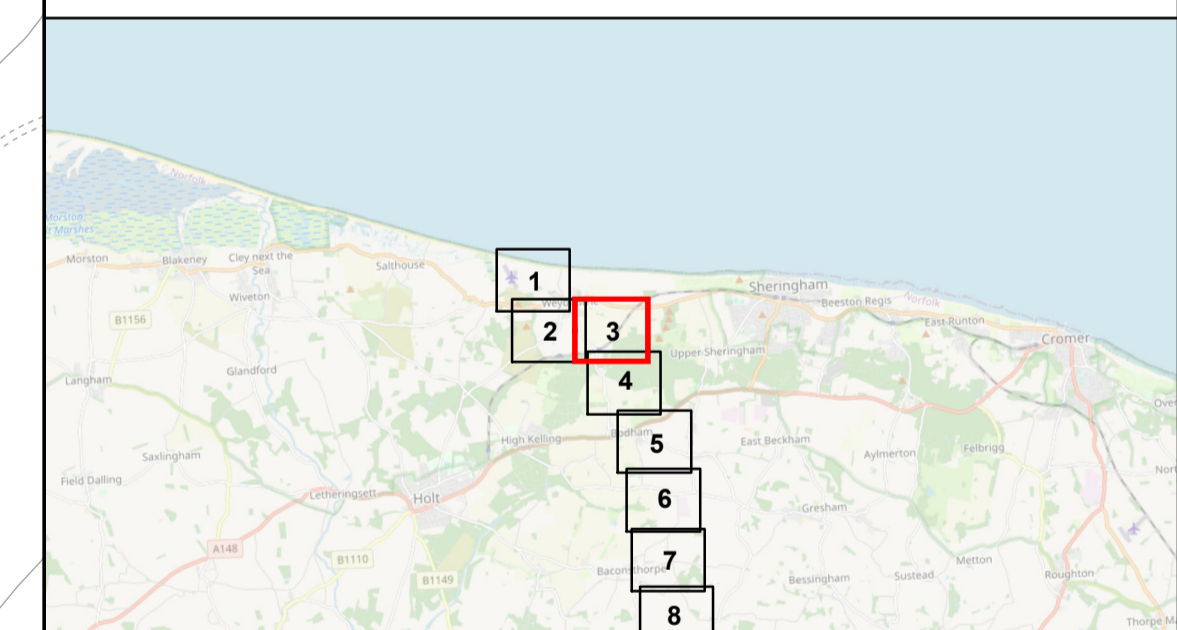
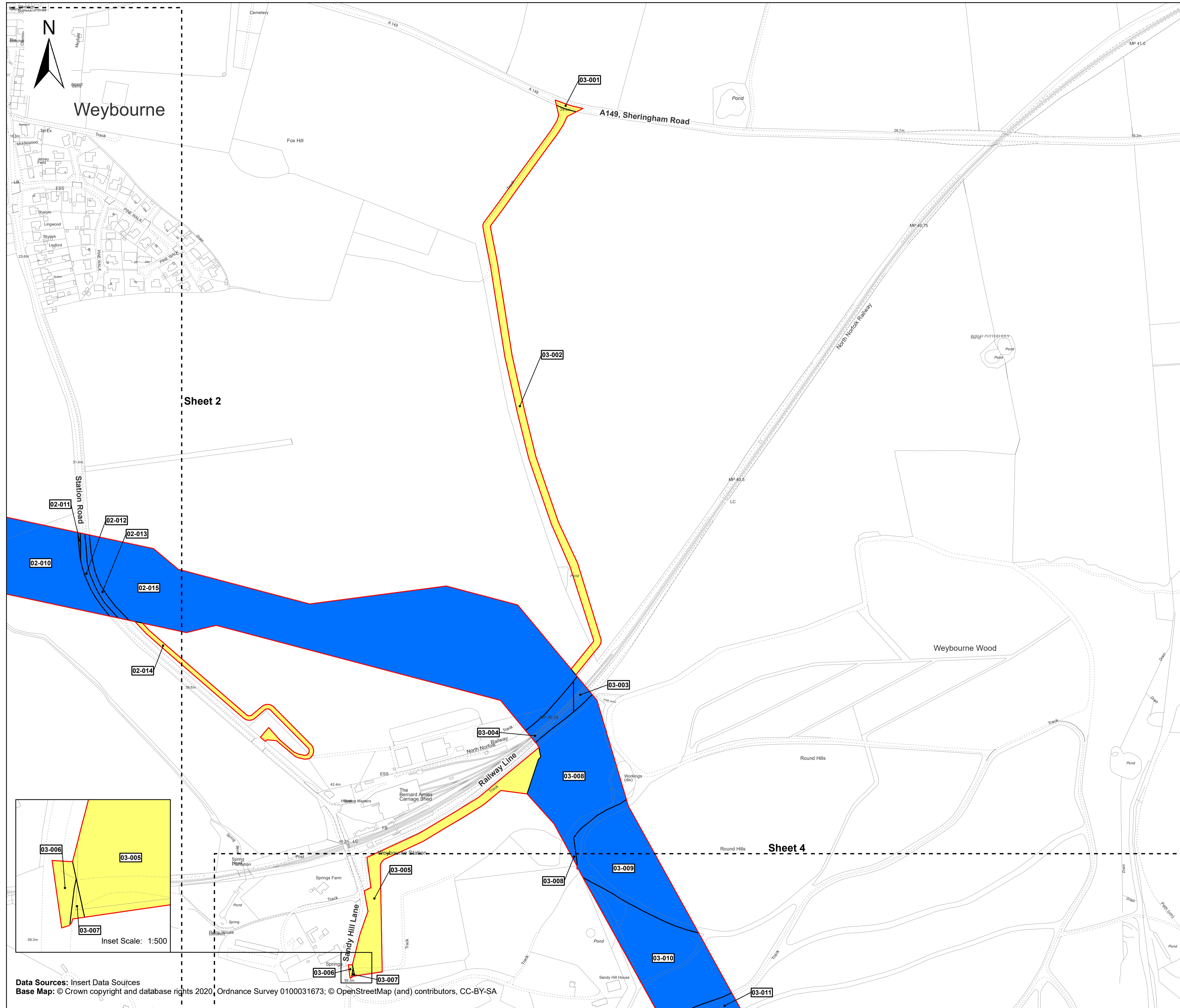
Legend:

 Order Limits

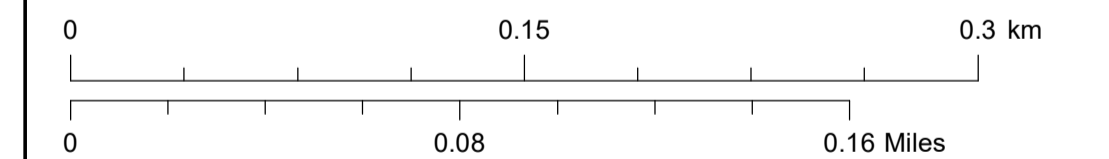
 Sheet Extent

 Land Subject to Temporary Occupation and Use and Acquisition of Permanent Rights
02-010; 02-011; 02-012; 02-013; 02-015; 03-003; 03-004; 03-008; 03-009; 03-010; 03-011

 Land Subject to Temporary Occupation and Use
02-014; 03-001; 03-002; 03-005; 03-006; 03-007



Coordinate Reference System: British National Grid
Transformation WGS84: OSGB_1936_To_WGS_1984_7



Scale: 1:2,500 Scale at size: A1

| REV | DATE | STATUS | DRW | CHK | APR |
|-----|------------|--------------|-----|-----|-----|
| B | 12/10/2022 | Second Issue | PR | SH | HH |
| A | 10/08/2022 | First Issue | PR | SH | HH |

Data Sources: Insert Data Sources
Base Map: © Crown copyright and database rights 2020, Ordnance Survey 0100031673; © OpenStreetMap (and) contributors, CC-BY-SA



Sheringham Shoal and Dudgeon Extension Projects

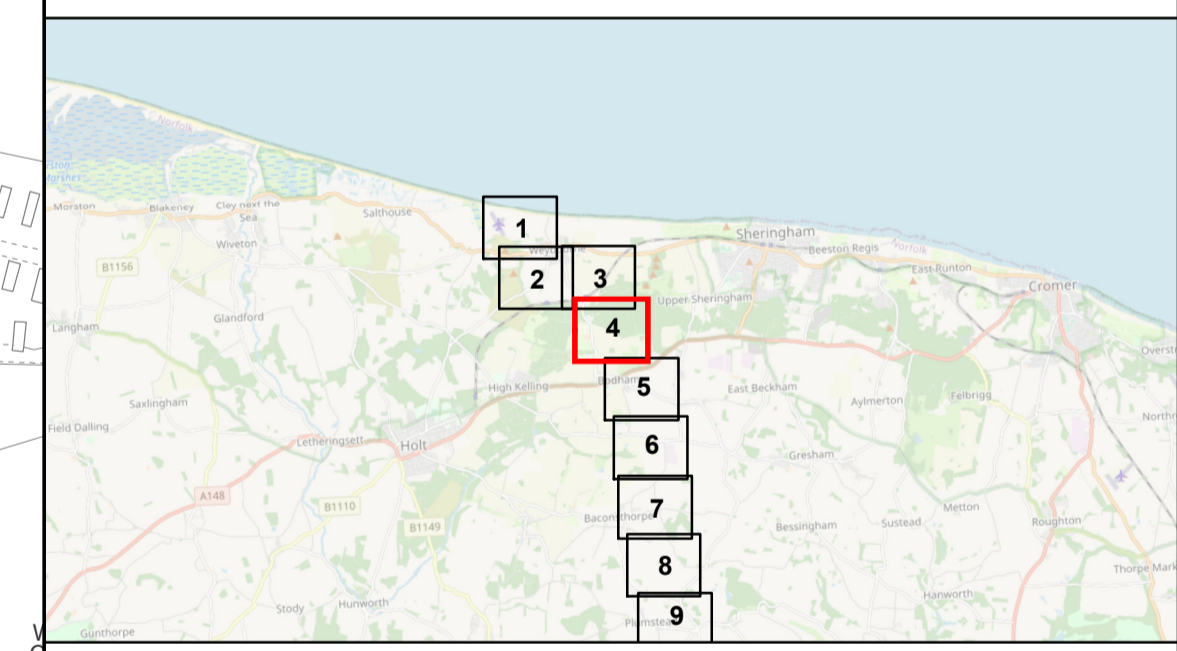
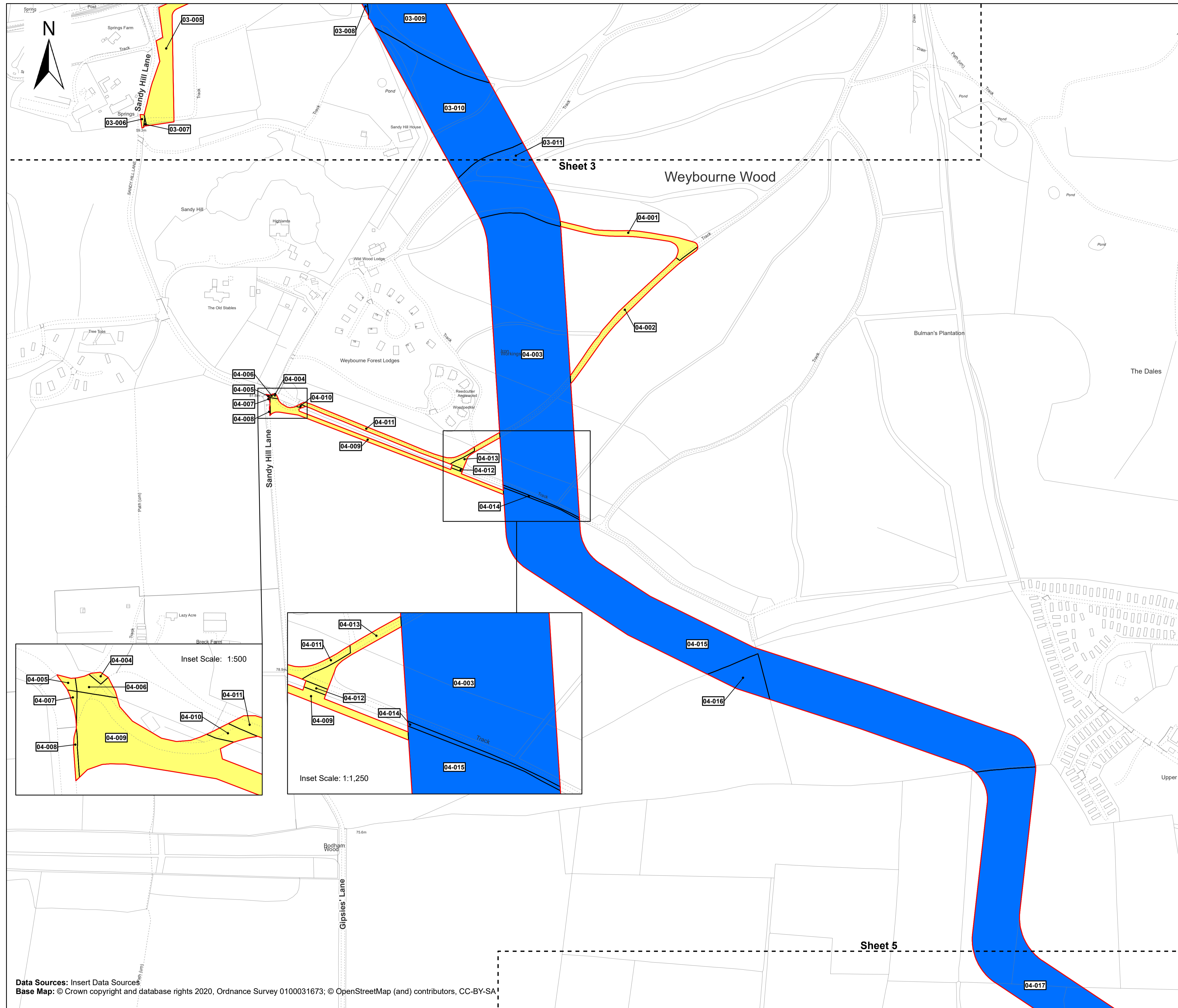
Title: Land Plan - Onshore

Sheet 4 of 40

APFP Regulations Reference: 5(2)(i)
Application Doc. no.: 2.3

Legend:

- Order Limits
- Sheet Extent
- Land Subject to Temporary Occupation and Use and Acquisition of Permanent Rights
03-008; 03-009; 03-010; 03-011; 04-003; 04-014; 04-015; 04-016; 04-017
- Land Subject to Temporary Occupation and Use
03-005; 03-006; 03-007; 04-001; 04-002; 04-004; 04-005; 04-006; 04-007; 04-008; 04-009; 04-010; 04-011; 04-012; 04-013



Coordinate Reference System: British National Grid
Transformation WGS84: OSGB_1936_To_WGS_1984_7

0 0.15 0.3 km
0 0.08 0.16 Miles

Scale: 1:2,500 Scale at size: A1

| | | | | | |
|-----|------------|--------------|-----|-----|-----|
| B | 12/10/2022 | Second Issue | PR | SH | HH |
| A | 10/08/2022 | First Issue | PR | SH | HH |
| REV | DATE | STATUS | DRW | CHK | APR |



Sheringham Shoal and Dudgeon Extension Projects

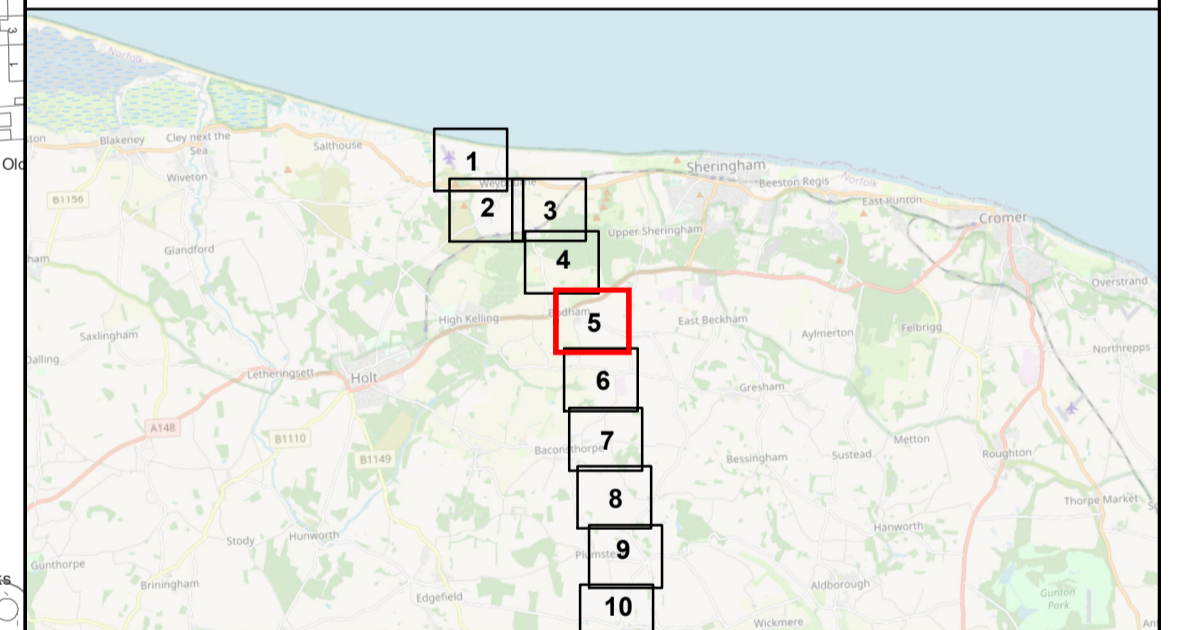
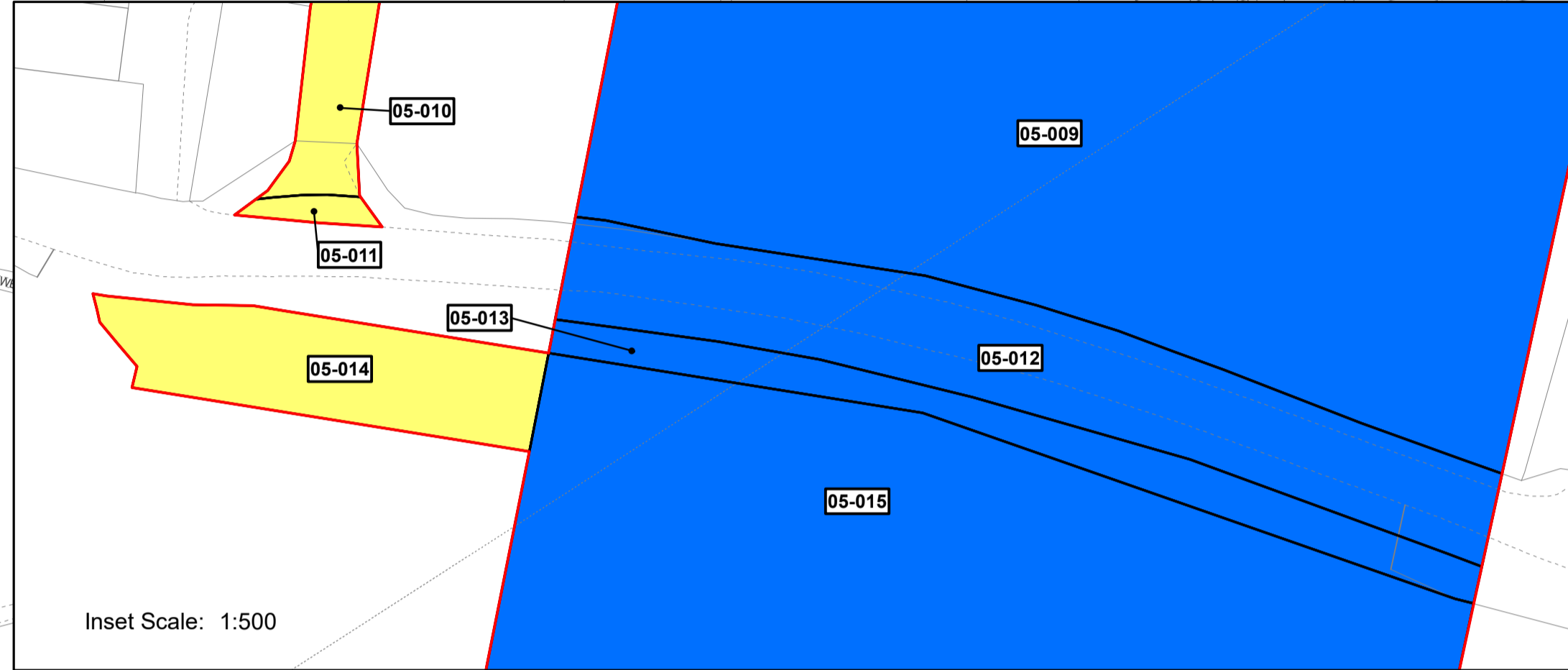
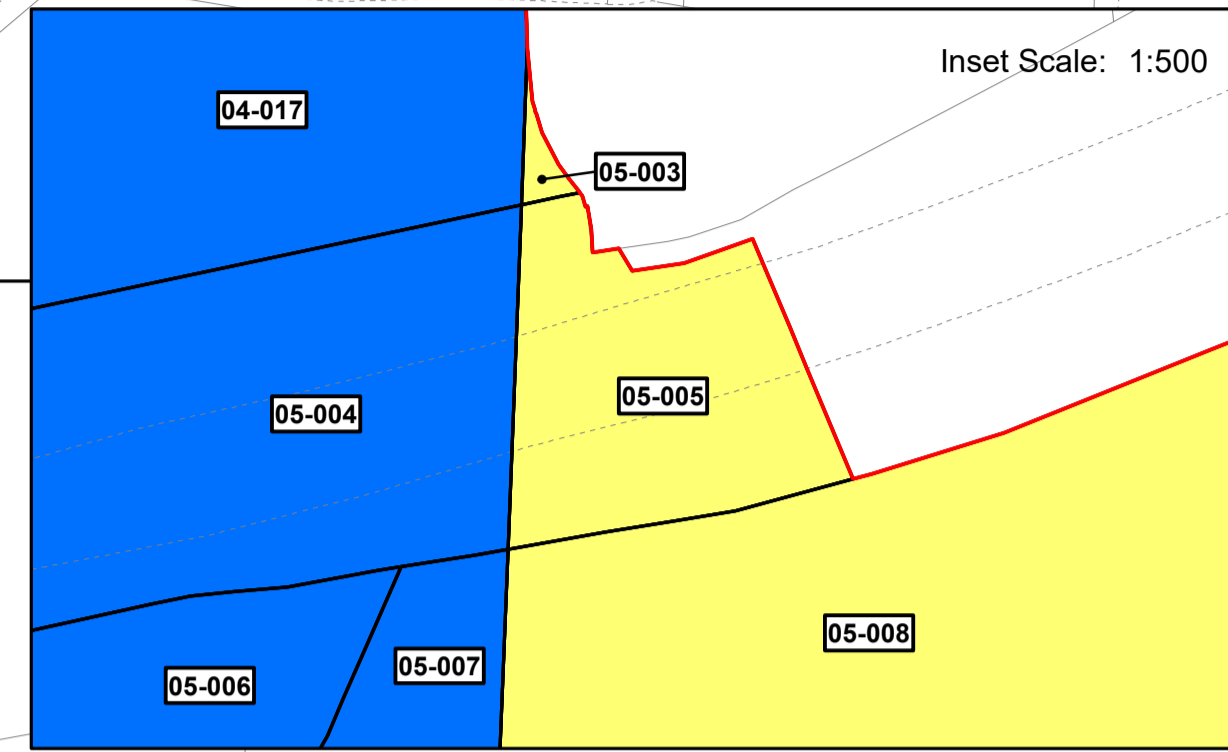
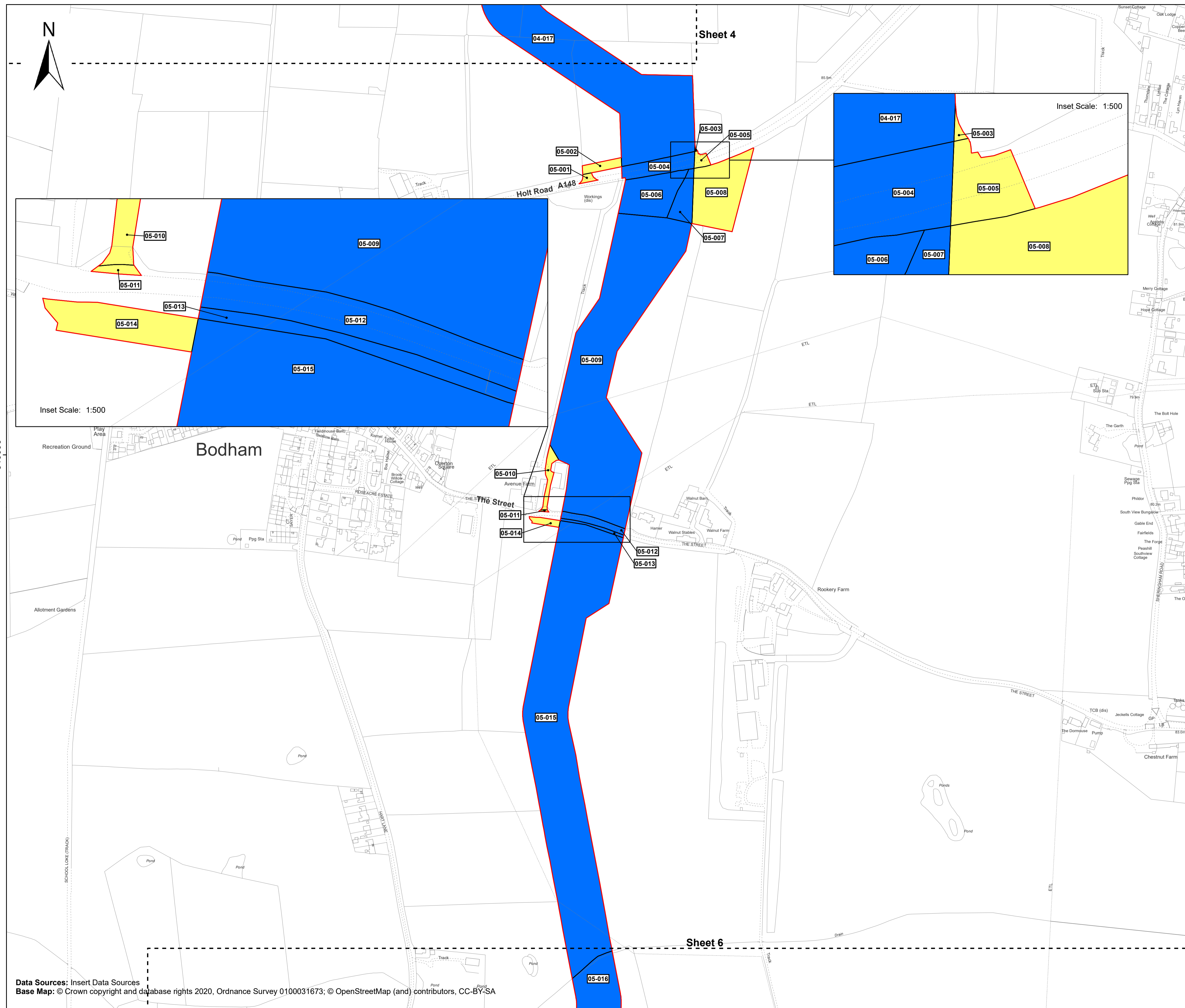
Title: Land Plan - Onshore

Sheet 5 of 40

APFP Regulations Reference: 5(2)(i)
Application Doc. no.: 2.3

Legend:

- Order Limits
- Sheet Extent
- Land Subject to Temporary Occupation and Use and Acquisition of Permanent Rights
04-017; 05-004; 05-006; 05-007; 05-009; 05-012; 05-013; 05-015; 05-016
- Land Subject to Temporary Occupation and Use
05-001; 05-002; 05-003; 05-005; 05-008; 05-010; 05-011; 05-014



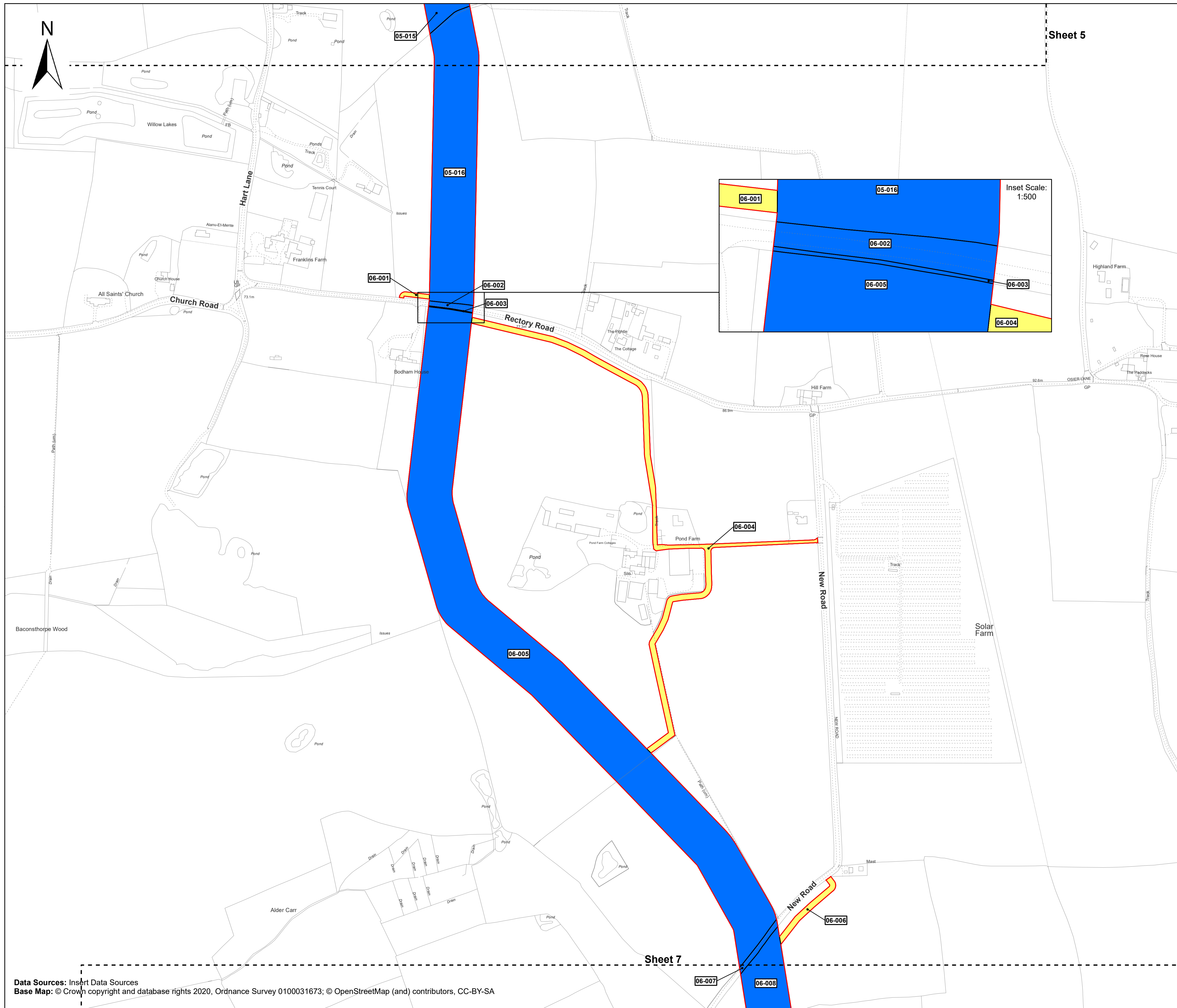
Coordinate Reference System: British National Grid
Transformation WGS84: OSGB_1936_To_WGS_1984_7

0 0.15 0.3 km
0 0.08 0.16 Miles

Scale: 1:2,500 Scale at size: A1

| REV | DATE | STATUS | DRW | CHK | APR |
|-----|------------|--------------|-----|-----|-----|
| B | 12/10/2022 | Second Issue | PR | SH | HH |
| A | 10/08/2022 | First Issue | PR | SH | HH |





Sheet 5

Sheet 7

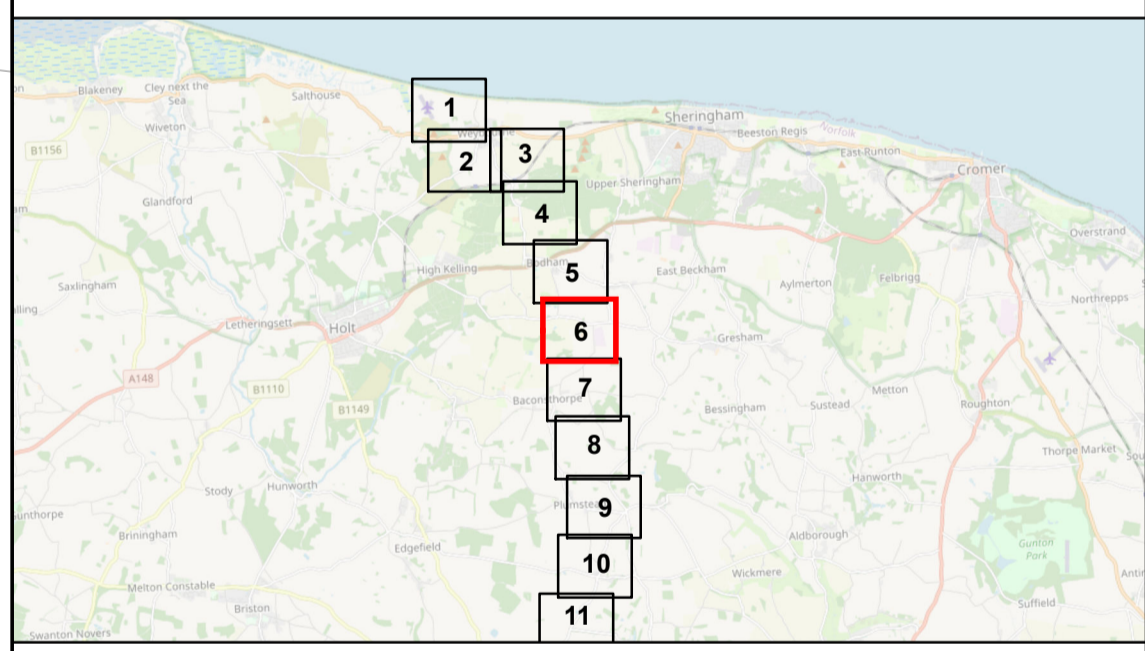
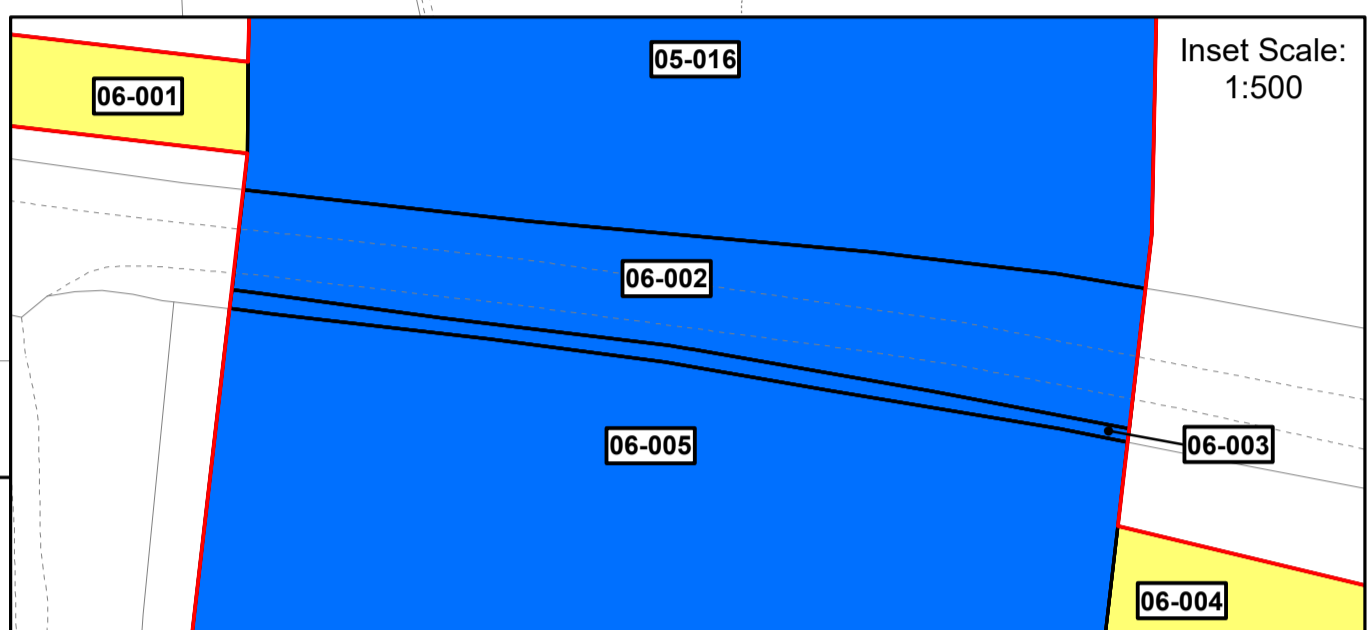
Sheringham Shoal and Dudgeon Extension Projects

Title: Land Plan - Onshore

Sheet 6 of 40

APFP Regulations Reference: 5(2)(i)
Application Doc. no.: 2.3

- Legend:**
- Order Limits
 - Sheet Extent
 - Land Subject to Temporary Occupation and Use and Acquisition of Permanent Rights
05-015; 05-016; 06-002; 06-003; 06-005; 06-007; 06-008
 - Land Subject to Temporary Occupation and Use
06-001; 06-004; 06-006



Coordinate Reference System: British National Grid
Transformation WGS84: OSGB_1936_To_WGS_1984_7

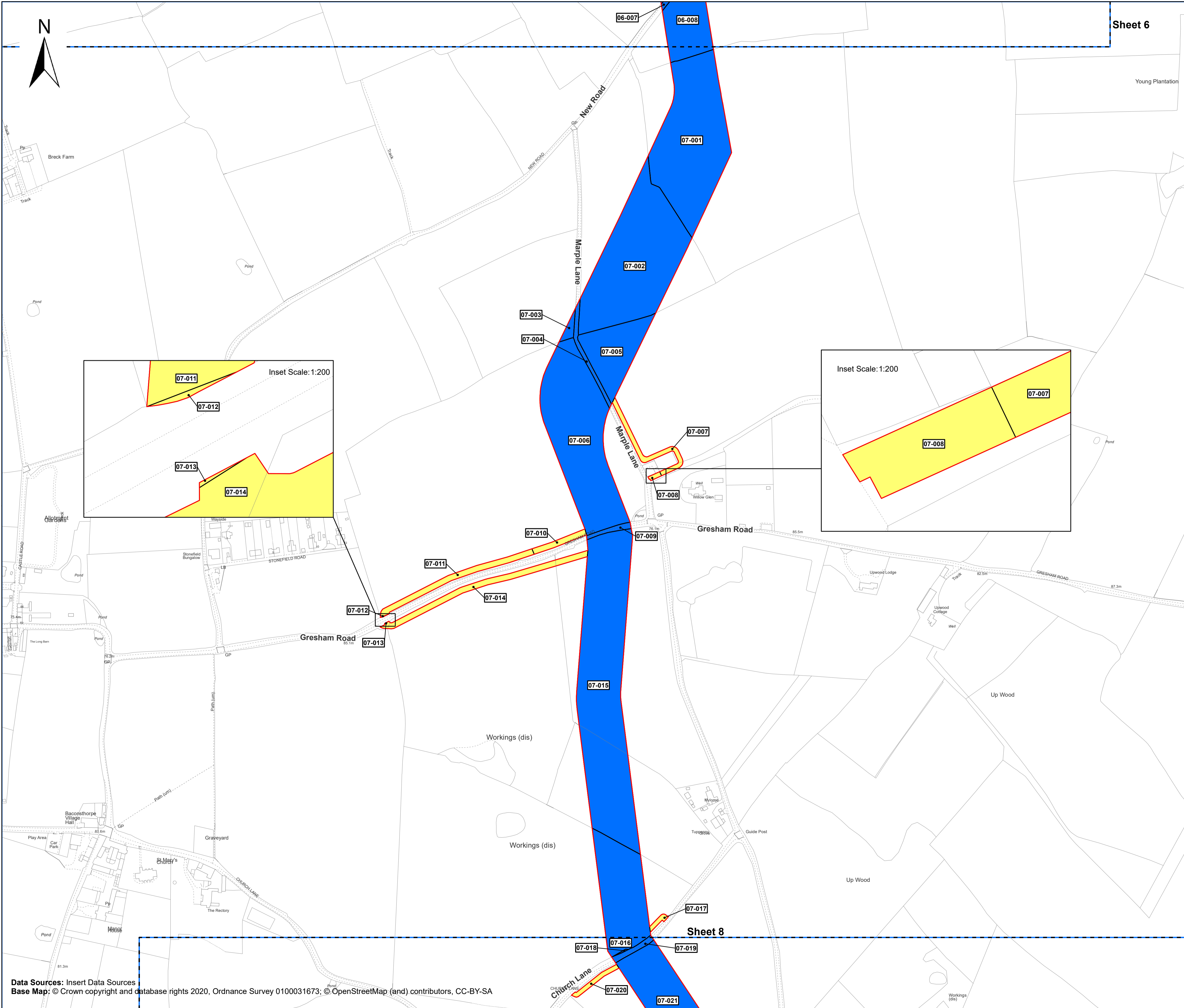
0 0.15 0.3 km
0 0.08 0.16 Miles

Scale: 1:2,500 Scale at size: A1

| | | | | | |
|-----|------------|--------------|-----|-----|-----|
| B | 12/10/2022 | Second Issue | PR | SH | HH |
| A | 10/08/2022 | First Issue | PR | SH | HH |
| REV | DATE | STATUS | DRW | CHK | APR |

Data Sources: Insert Data Sources
Base Map: © Crown copyright and database rights 2020, Ordnance Survey 0100031673; © OpenStreetMap (and) contributors, CC-BY-SA





Sheet 6

Sheringham Shoal and Dudgeon Extension Projects

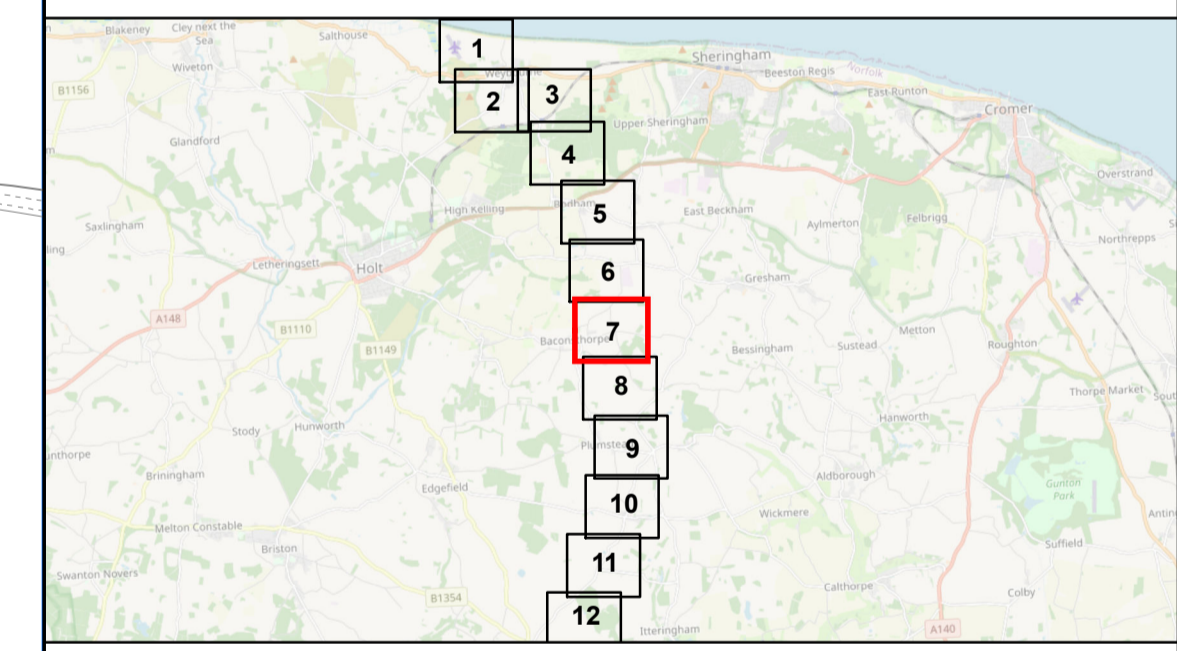
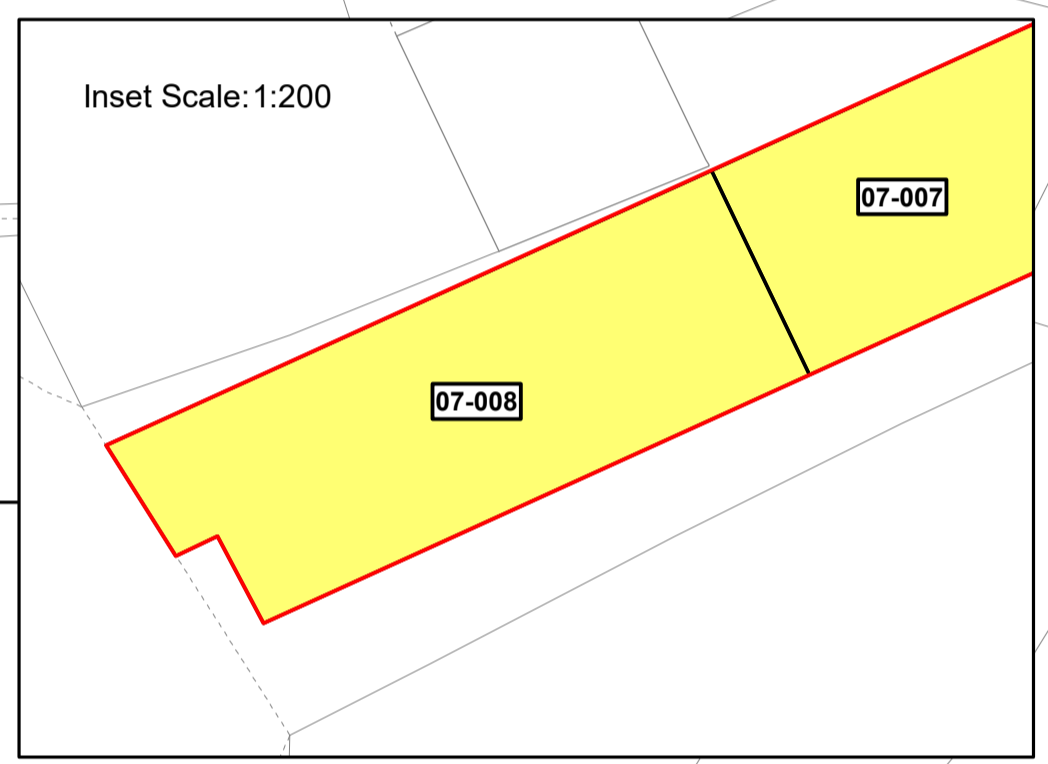
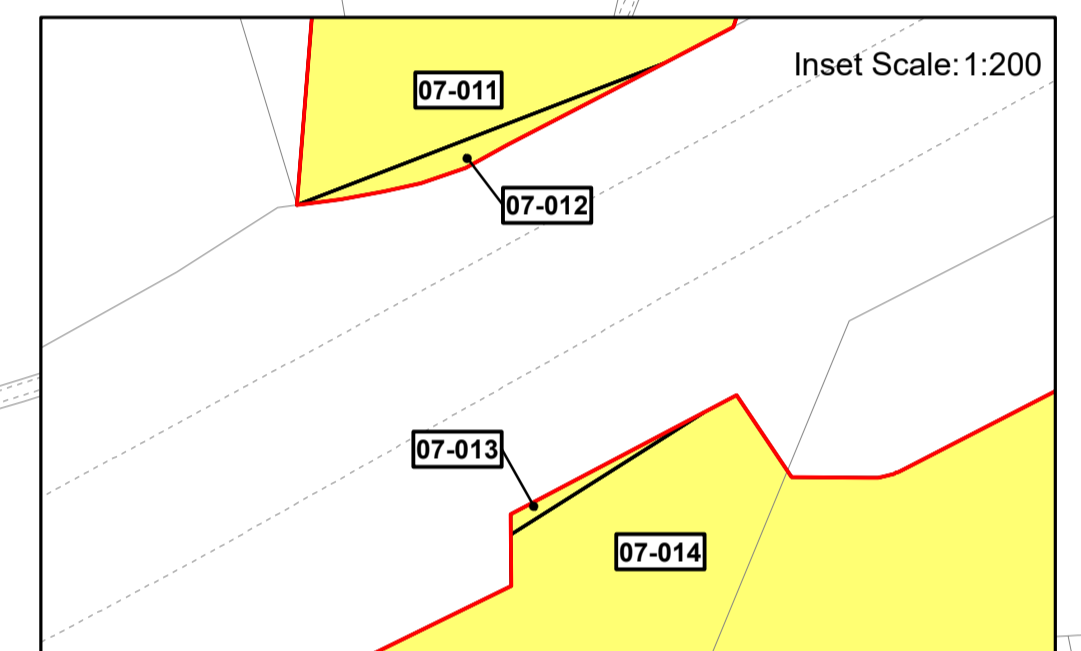
Title: Land Plan - Onshore

Sheet 7 of 40

APFP Regulations Reference: 5(2)(i)
Application Doc. no.: 2.3

Legend:

- Order Limits
- Sheet Extent
- Land Subject to Temporary Occupation and Use and Acquisition of Permanent Rights
06-005; 06-007; 06-008; 07-001; 07-002; 07-003; 07-004; 07-005; 07-006; 07-009; 07-015; 07-016; 07-018; 07-019; 07-021
- Land Subject to Temporary Occupation and Use
07-007; 07-008; 07-010; 07-011; 07-012; 07-013; 07-014; 07-017; 07-020



Coordinate Reference System: British National Grid
Transformation WGS84: OSGB_1936_To_WGS_1984_7

0 0.15 0.3 km
0 0.08 0.16 Miles

Scale: 1:2,500 Scale at size: A1

| REV | DATE | STATUS | DRW | CHK | APR |
|-----|------------|--------------|-----|-----|-----|
| B | 12/10/2022 | Second Issue | PR | SH | HH |
| A | 10/08/2022 | First Issue | PR | SH | HH |

Data Sources: Insert Data Sources
Base Map: © Crown copyright and database rights 2020, Ordnance Survey 0100031673; © OpenStreetMap (and) contributors, CC-BY-SA





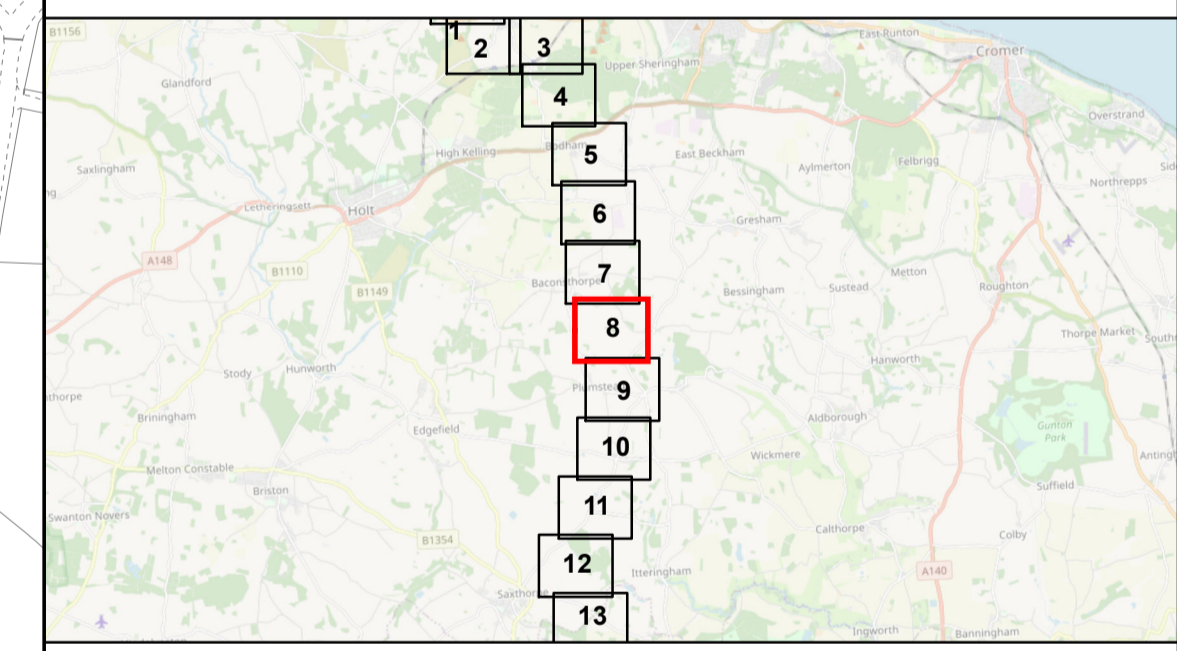
Sheringham Shoal and Dudgeon Extension Projects

Title: Land Plan - Onshore

Sheet 8 of 40

APFP Regulations Reference: 5(2)(i)
Application Doc. no.: 2.3

- Legend:
- Order Limits
 - Sheet Extent
 - Land Subject to Temporary Occupation and Use and Acquisition of Permanent Rights
07-016; 07-018; 07-019; 07-021; 08-001
 - Land Subject to Temporary Occupation and Use
07-020; 08-002



Coordinate Reference System: British National Grid
Transformation WGS84: OSGB_1936_To_WGS_1984_7

0 0.15 0.3 km
0 0.08 0.16 Miles

Scale: 1:2,500 Scale at size: A1

| | | | | | |
|-----|------------|--------------|-----|-----|-----|
| B | 12/10/2022 | Second Issue | PR | SH | HH |
| A | 10/08/2022 | First Issue | PR | SH | HH |
| REV | DATE | STATUS | DRW | CHK | APR |



Data Sources: Insert Data Sources
Base Map: © Crown copyright and database rights 2020, Ordnance Survey 0100031673; © OpenStreetMap (and) contributors, CC-BY-SA



Sheet 8

Sheet 10

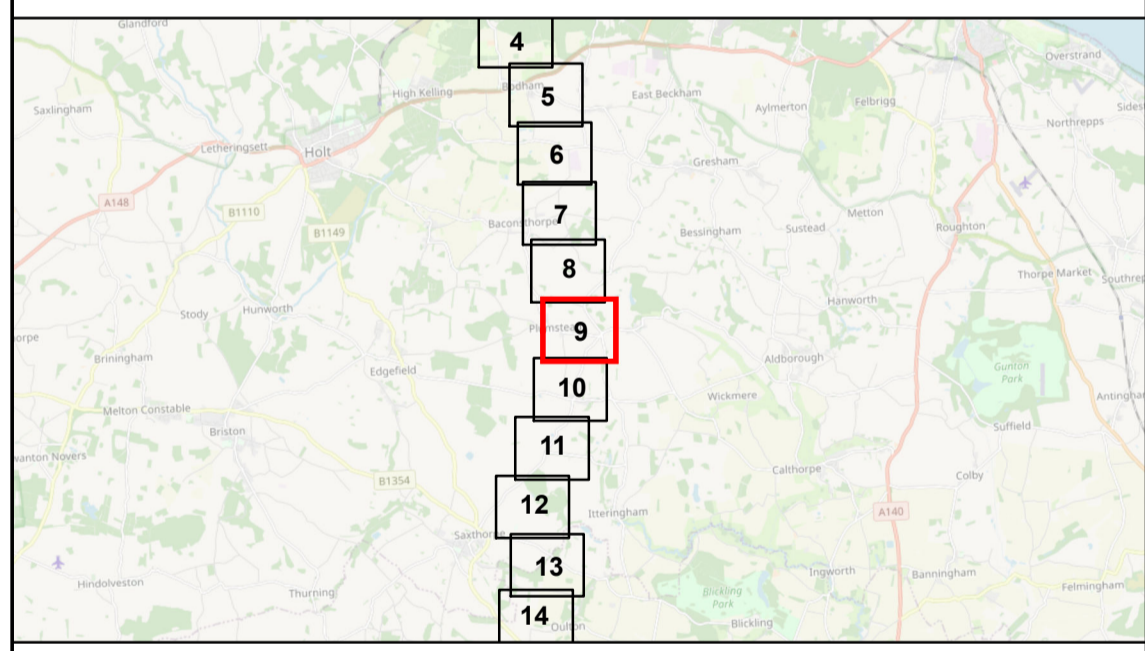
Sheringham Shoal and Dudgeon Extension Projects

Title: Land Plan - Onshore

Sheet 9 of 40

APFP Regulations Reference: 5(2)(i)
Application Doc. no.: 2.3

- Legend:**
- Order Limits
 - Sheet Extent
 - Land Subject to Temporary Occupation and Use and Acquisition of Permanent Rights
08-001; 09-001; 09-003; 09-004; 09-006; 09-009
 - Land Subject to Temporary Occupation and Use
08-002; 09-002; 09-005; 09-007; 09-008



Coordinate Reference System: British National Grid
Transformation WGS84: OSGB_1936_To_WGS_1984_7

Scale: 1:2,500 Scale at size: A1

| | | | | | |
|-----|------------|--------------|-----|-----|-----|
| B | 12/10/2022 | Second Issue | PR | SH | HH |
| A | 10/08/2022 | First Issue | PR | SH | HH |
| REV | DATE | STATUS | DRW | CHK | APR |

Data Sources: Insert Data Sources
Base Map: © Crown copyright and database rights 2020, Ordnance Survey 0100031673; © OpenStreetMap (and) contributors, CC-BY-SA





Sheringham Shoal and Dudgeon Extension Projects

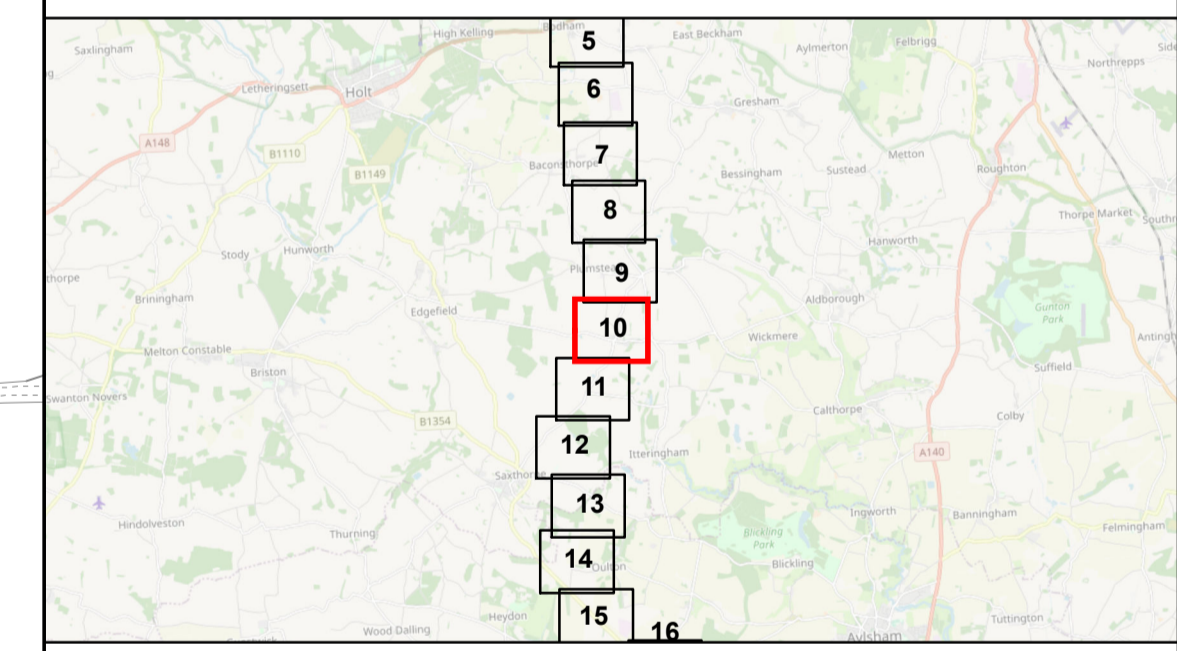
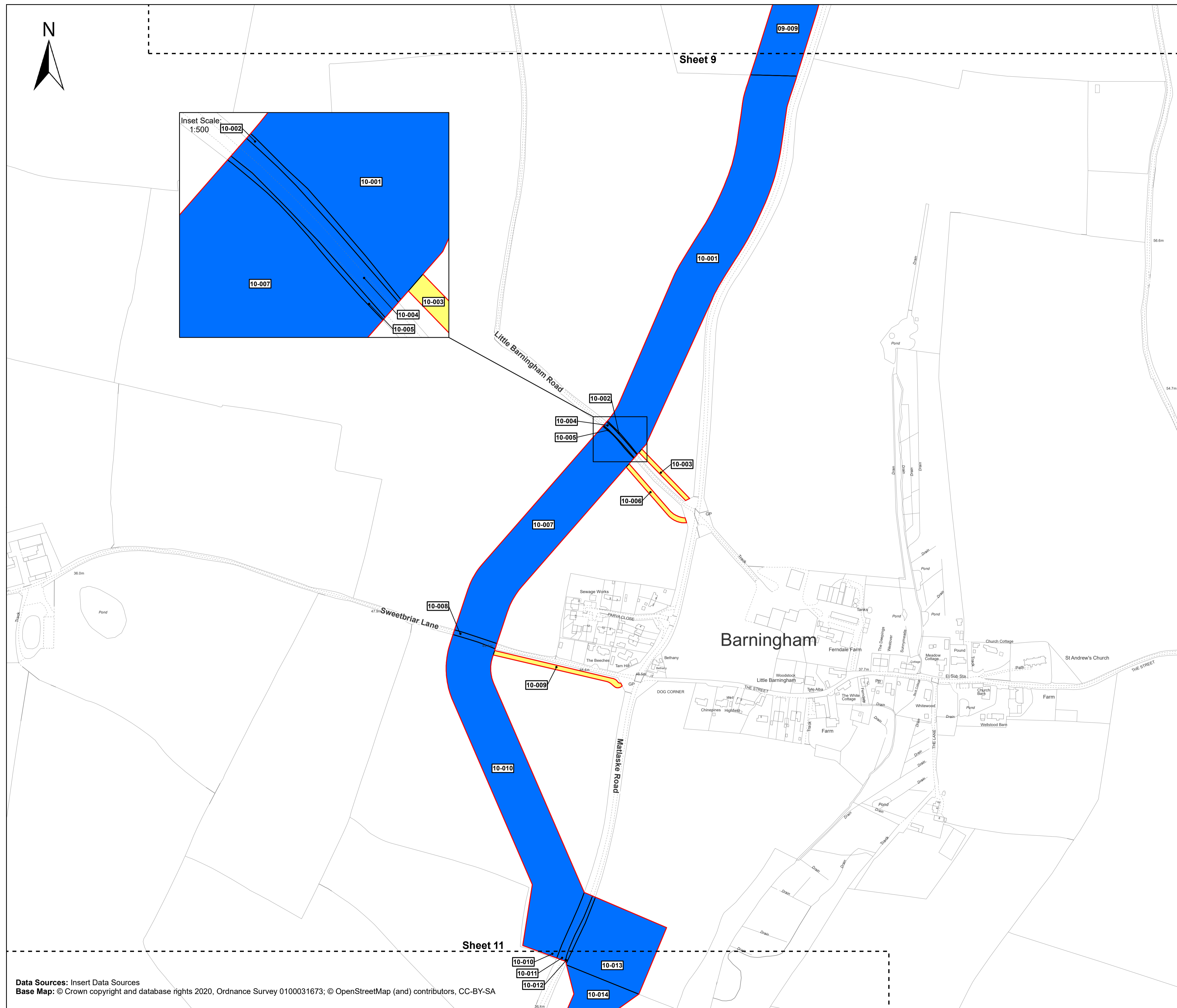
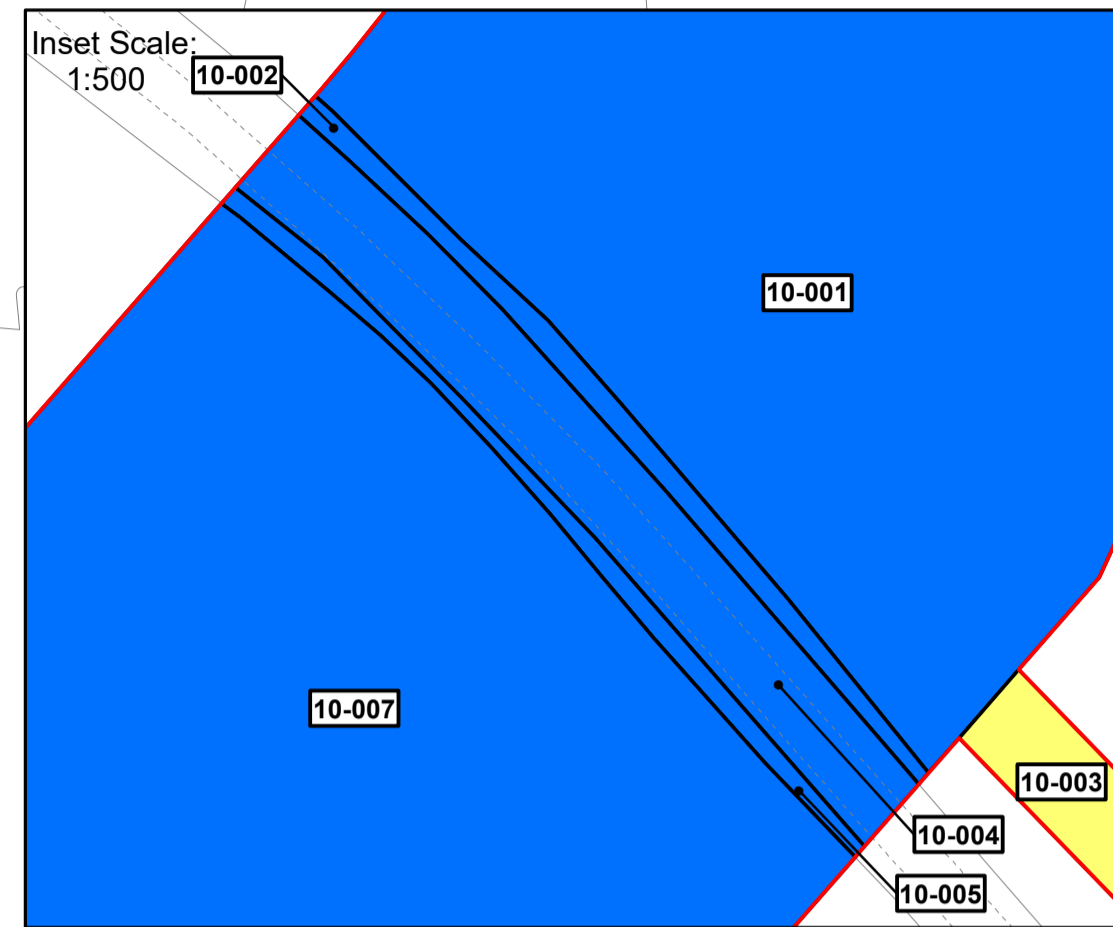
Title: Land Plan - Onshore

Sheet 10 of 40

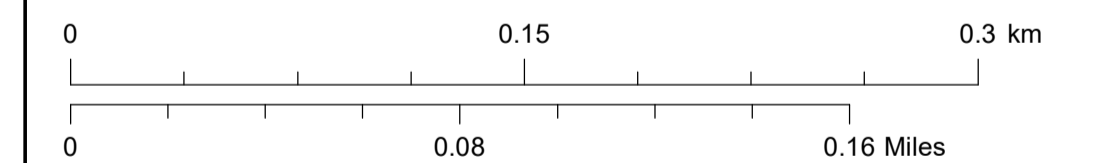
APFP Regulations Reference: 5(2)(i)
Application Doc. no.: 2.3

Legend:

- Order Limits
- Sheet Extent
- Land Subject to Temporary Occupation and Use and Acquisition of Permanent Rights
09-009; 10-001; 10-002; 10-004; 10-005; 10-007; 10-008; 10-010; 10-011; 10-012; 10-013; 10-014
- Land Subject to Temporary Occupation and Use
10-003; 10-006; 10-009



Coordinate Reference System: British National Grid
Transformation WGS84: OSGB_1936_To_WGS_1984_7



Scale: 1:2,500 Scale at size: A1

| REV | DATE | STATUS | DRW | CHK | APR |
|-----|------------|--------------|-----|-----|-----|
| B | 12/10/2022 | Second Issue | PR | SH | HH |
| A | 10/08/2022 | First Issue | PR | SH | HH |

Data Sources: Insert Data Sources
Base Map: © Crown copyright and database rights 2020, Ordnance Survey 0100031673; © OpenStreetMap (and) contributors, CC-BY-SA









Sheringham Shoal and Dudgeon Extension Projects

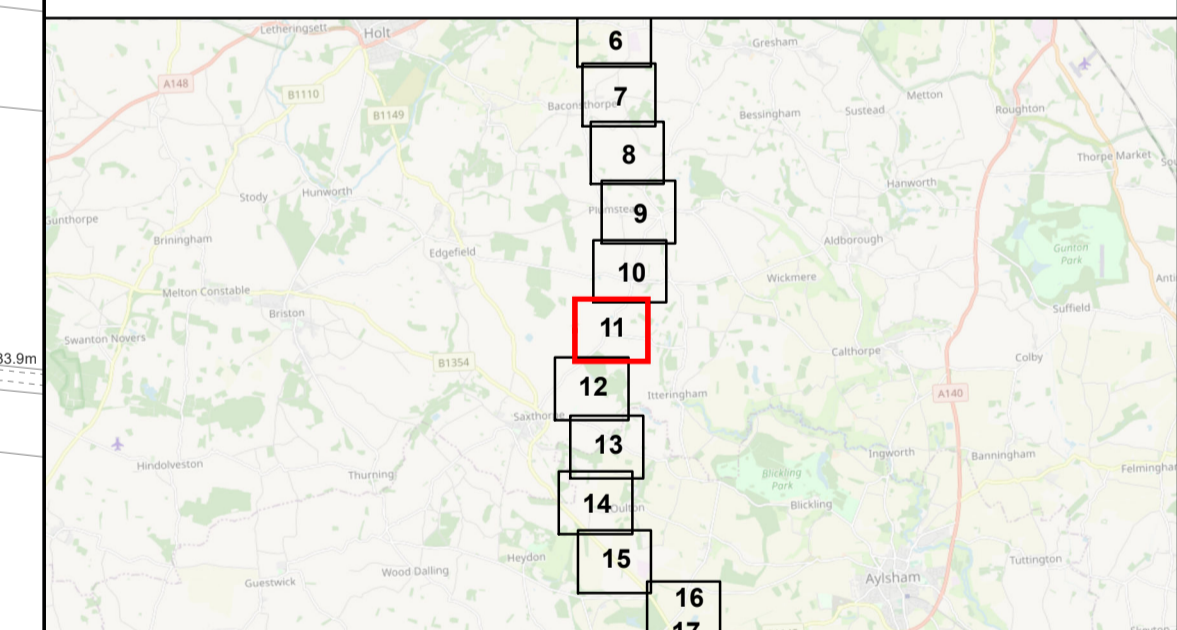
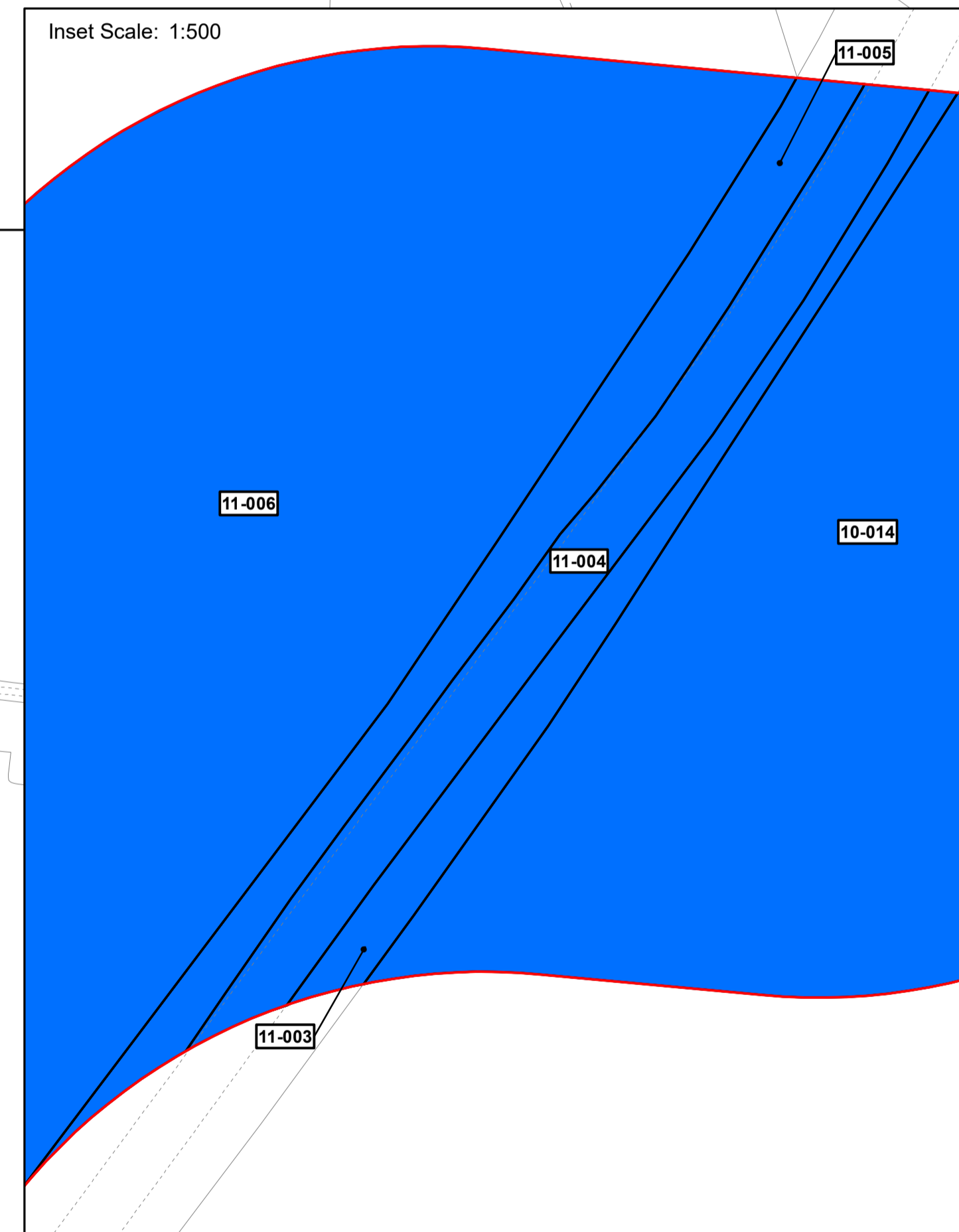
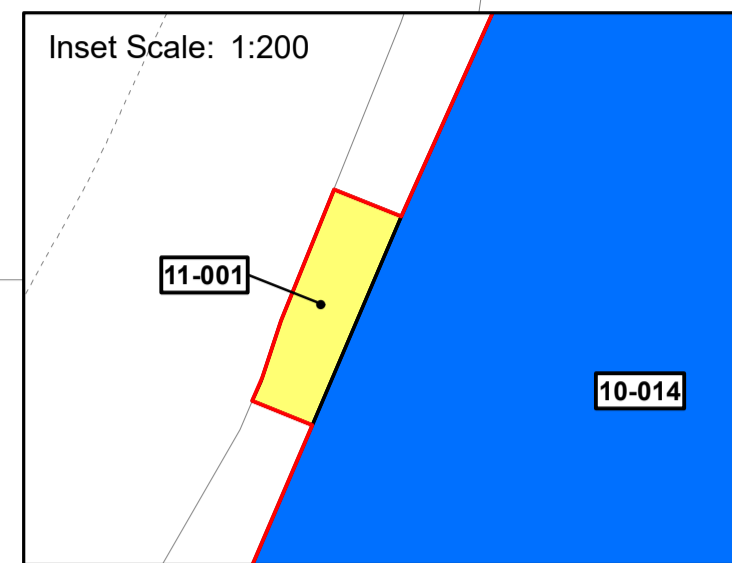
Title: Land Plan - Onshore

Sheet 11 of 40

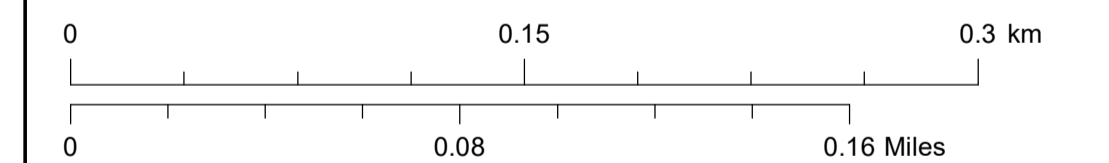
APFP Regulations Reference: 5(2)(i)
Application Doc. no.: 2.3

Legend:

-  Order Limits
-  Sheet Extent
-  Land Subject to Temporary Occupation and Use and Acquisition of Permanent Rights
10-010; 10-011; 10-012; 10-013; 10-014; 11-003; 11-004; 11-005; 11-006; 11-007; 11-008
-  Land Subject to Temporary Occupation and Use
11-001; 11-002



Coordinate Reference System: British National Grid
Transformation WGS84: OSGB_1936_To_WGS_1984_7



Scale: 1:2,500 Scale at size: A1

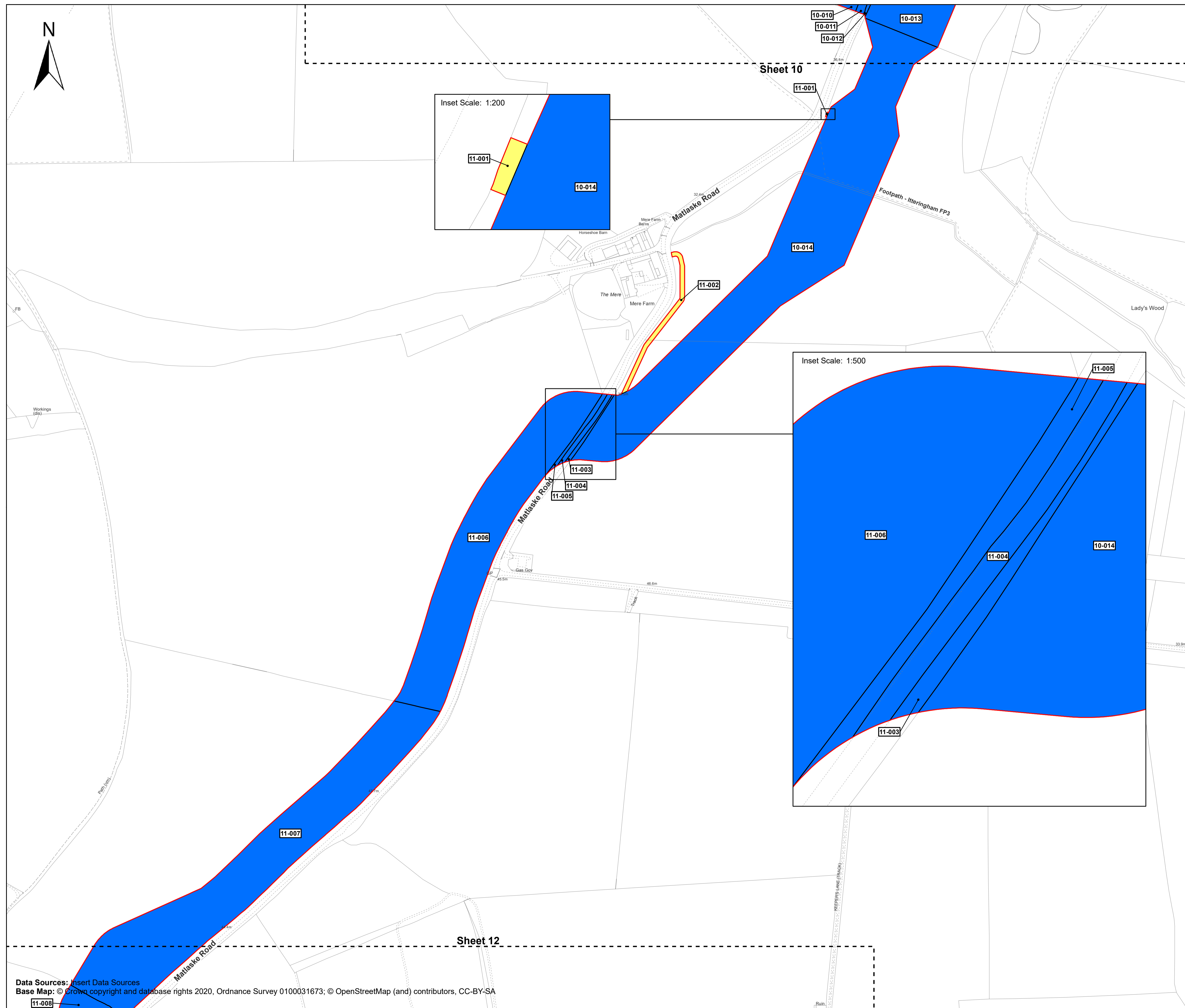
| | | | | | |
|-----|------------|--------------|-----|-----|-----|
| B | 12/10/2022 | Second Issue | PR | SH | HH |
| A | 10/08/2022 | First Issue | PR | SH | HH |
| REV | DATE | STATUS | DRW | CHK | APR |

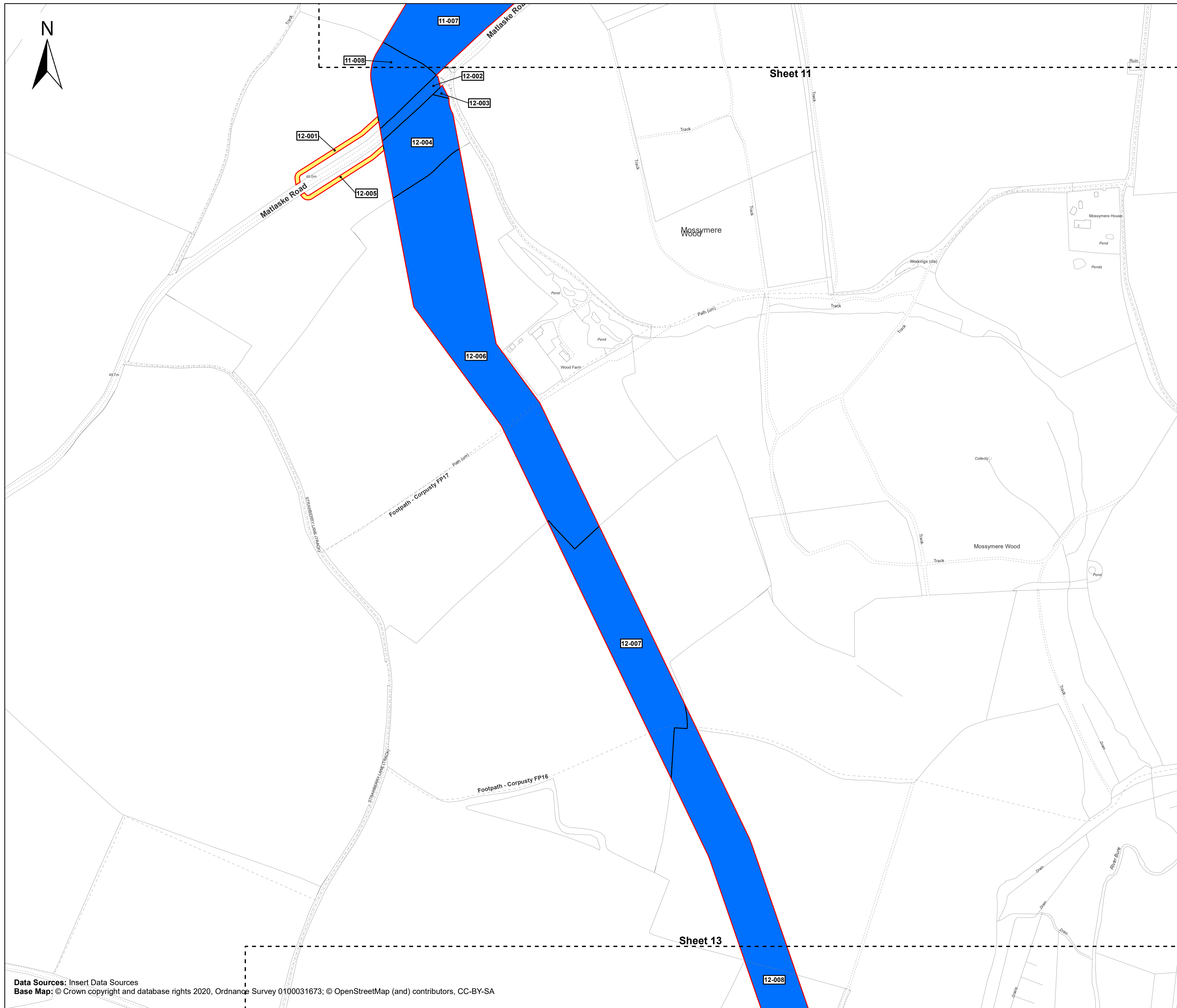


11-008

Sheet 12

Sheet 10





Sheringham Shoal and Dudgeon Extension Projects

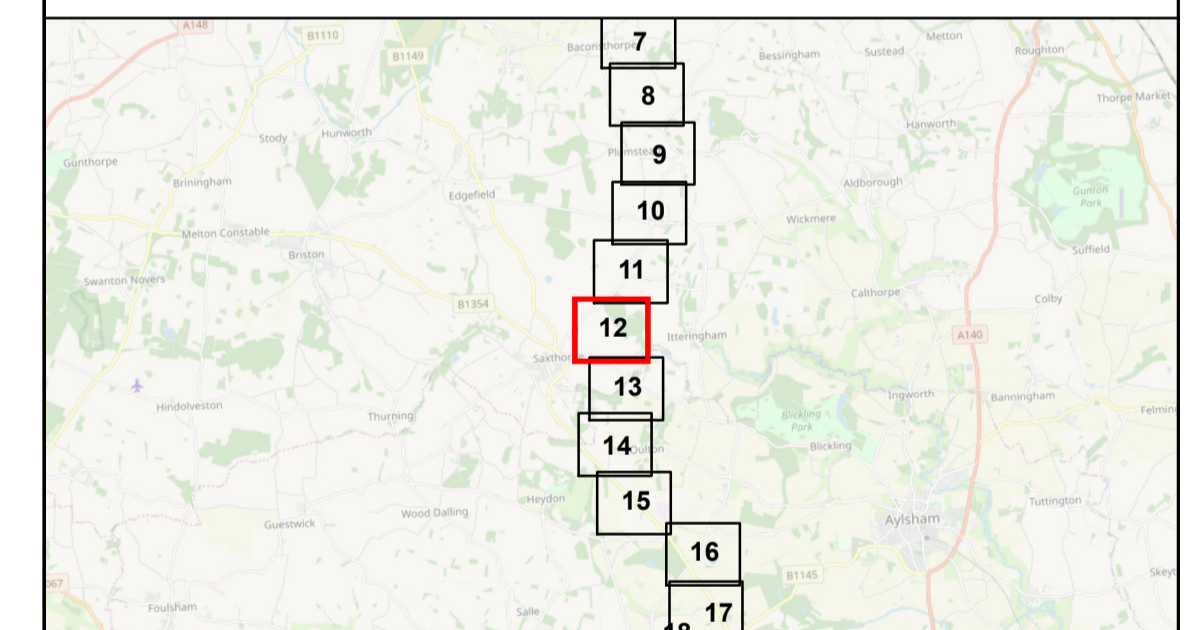
Title: Land Plan - Onshore

Sheet 12 of 40

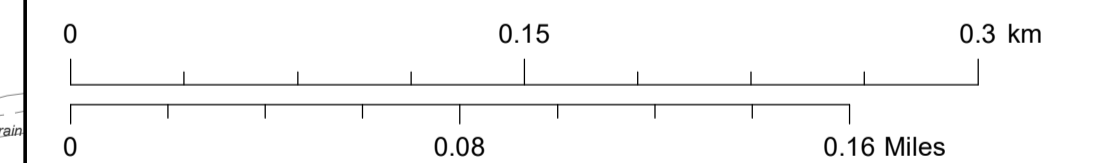
APFP Regulations Reference: 5(2)(i)
Application Doc. no.: 2.3

Legend:

- Order Limits
- Sheet Extent
- Land Subject to Temporary Occupation and Use and Acquisition of Permanent Rights
11-007; 11-008; 12-002; 12-003; 12-004; 12-006; 12-007; 12-008
- Land Subject to Temporary Occupation and Use
12-001; 12-005



Coordinate Reference System: British National Grid
Transformation WGS84: OSGB_1936_To_WGS_1984_7



Scale: 1:2,500 Scale at size: A1

| REV | DATE | STATUS | DRW | CHK | APR |
|-----|------------|--------------|-----|-----|-----|
| B | 12/10/2022 | Second Issue | PR | SH | HH |
| A | 10/08/2022 | First Issue | PR | SH | HH |



Sheringham Shoal and Dudgeon Extension Projects

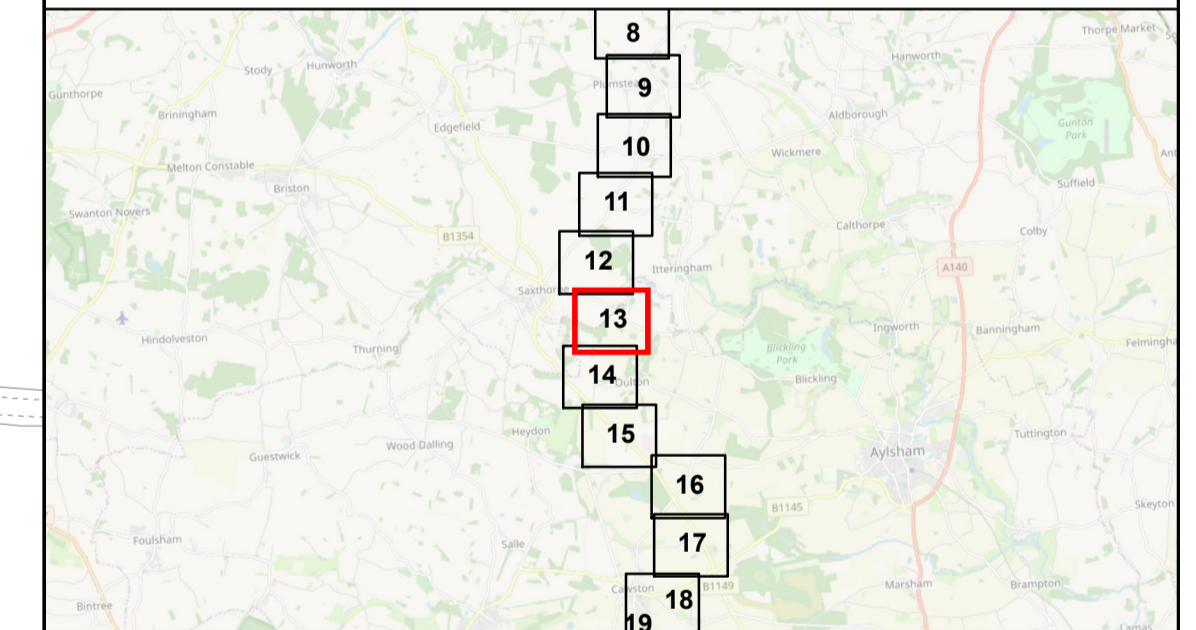
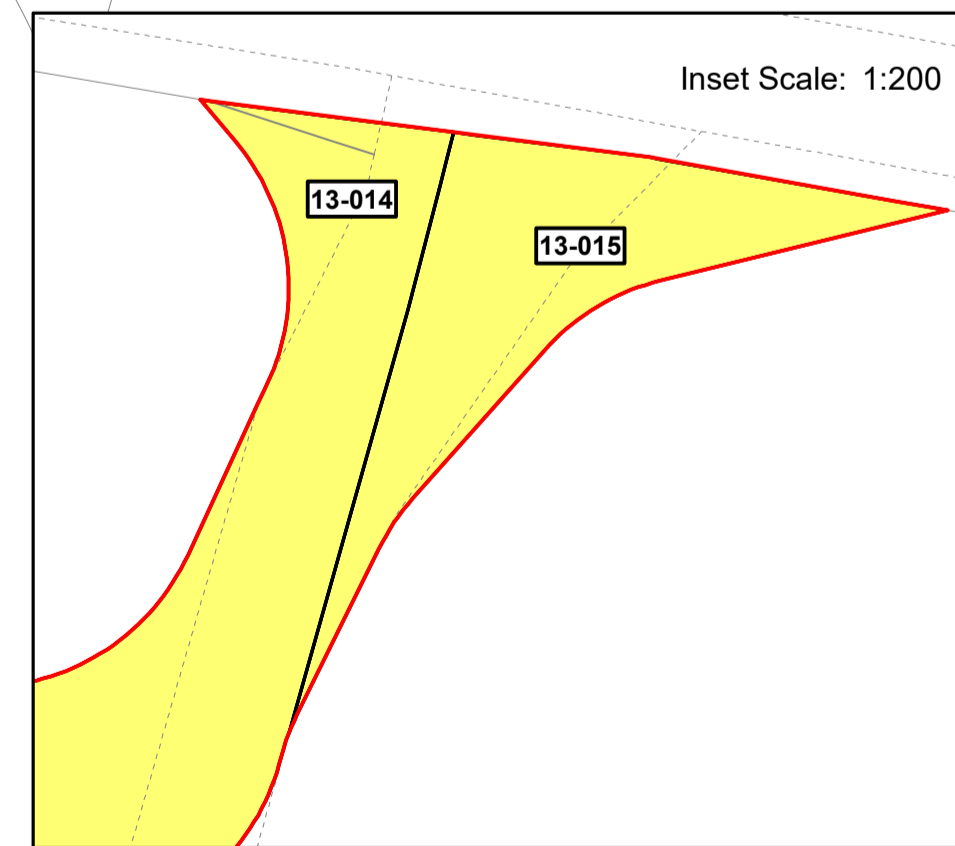
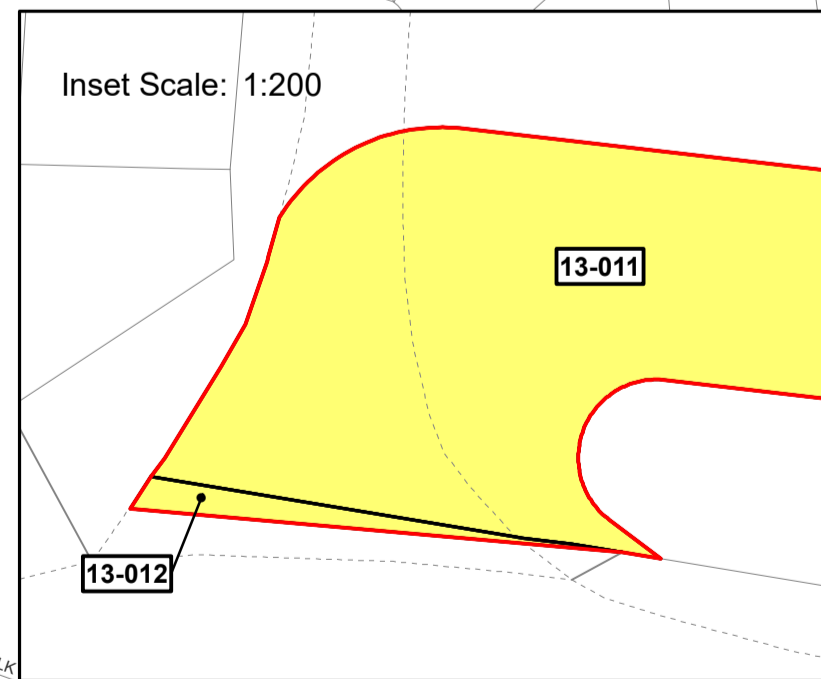
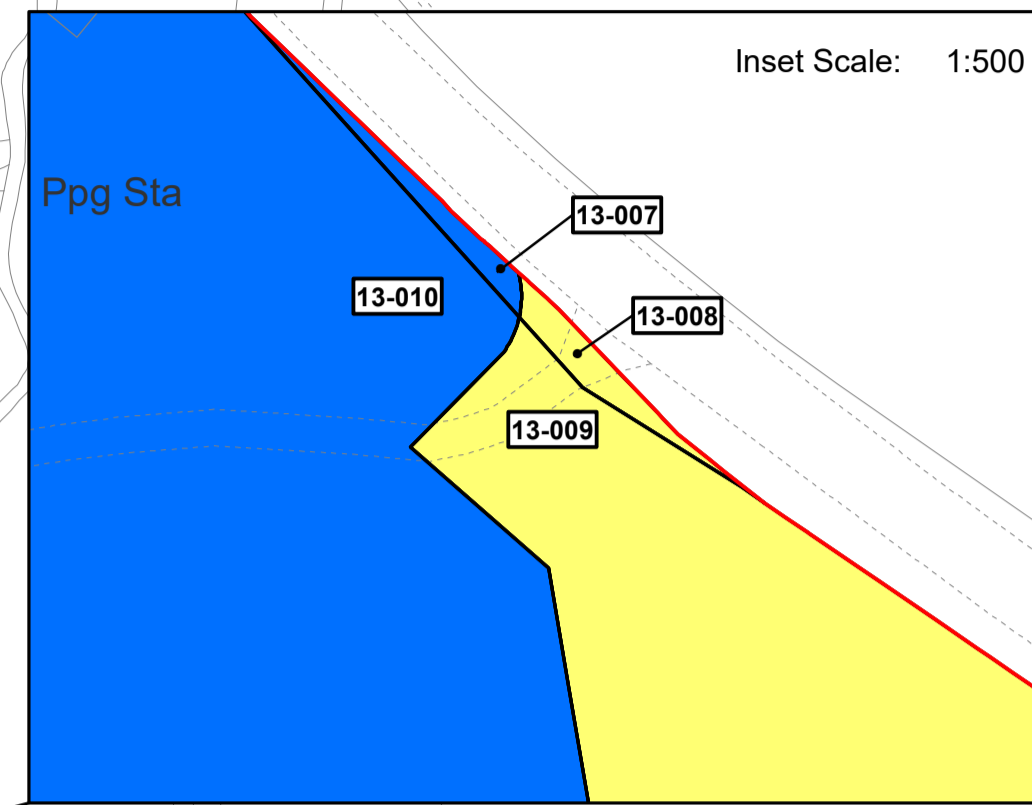
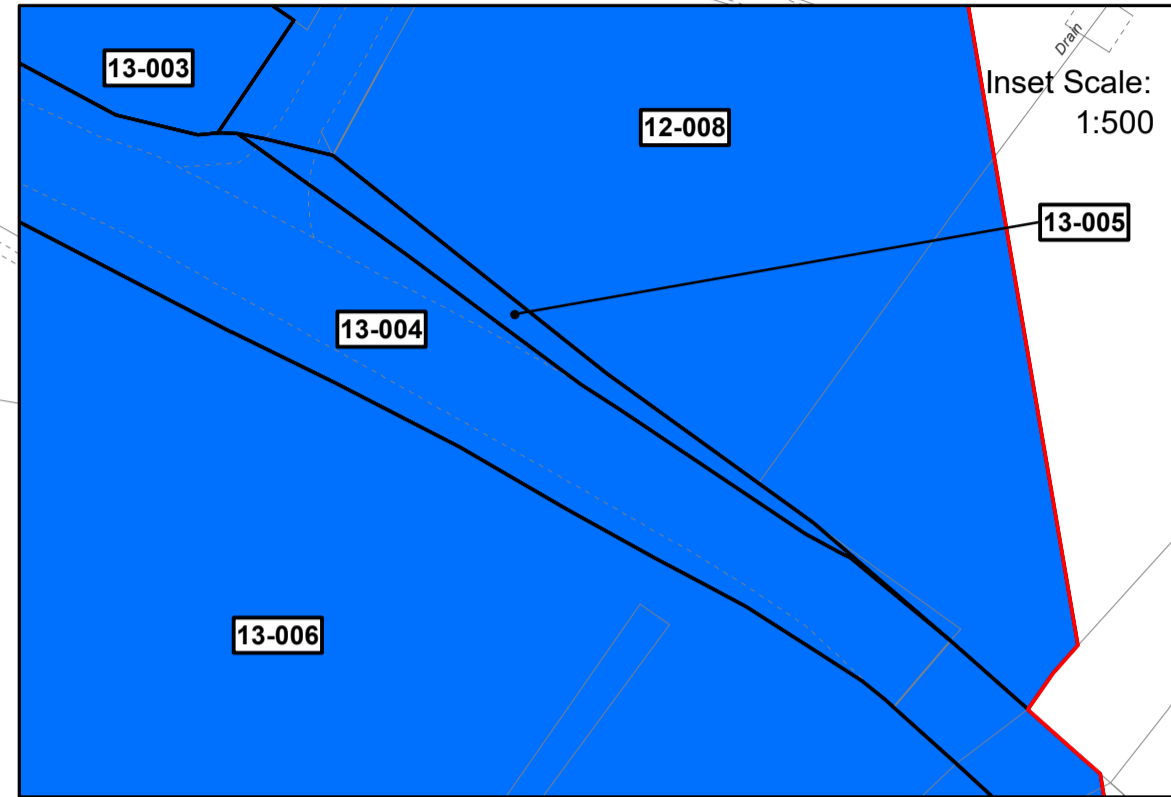
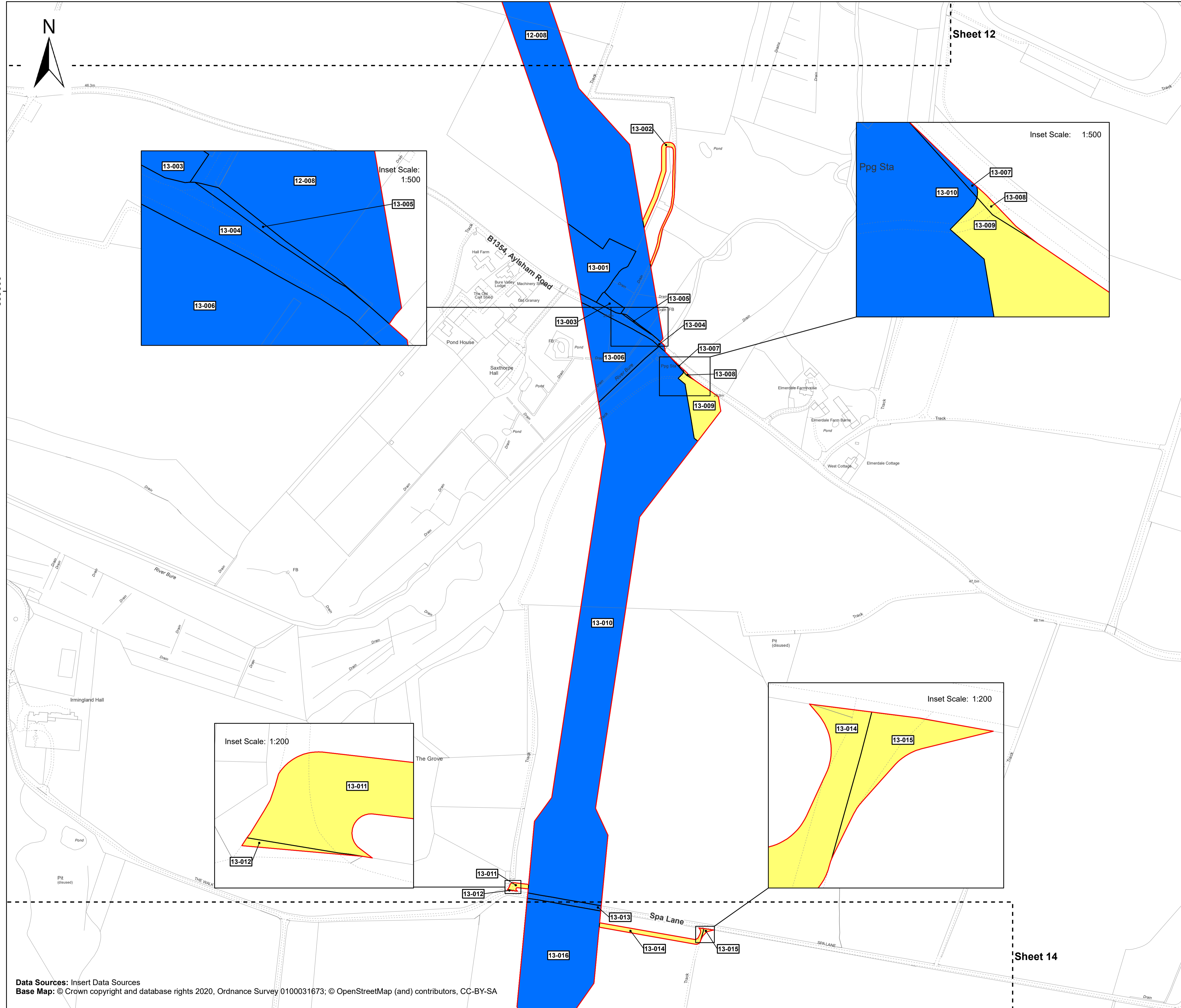
Title: Land Plan - Onshore

Sheet 13 of 40

APFP Regulations Reference: 5(2)(i)
Application Doc. no.: 2.3

Legend:

- Order Limits
- Sheet Extent
- Land Subject to Temporary Occupation and Use and Acquisition of Permanent Rights
12-008; 13-001; 13-003; 13-004; 13-005; 13-006; 13-007; 13-010; 13-013; 13-016
- Land Subject to Temporary Occupation and Use
13-002; 13-008; 13-009; 13-011; 13-012; 13-014; 13-015



Coordinate Reference System: British National Grid
Transformation WGS84: OSGB_1936_To_WGS_1984_7

Scale: 1:2,500 Scale at size: A1

| REV | DATE | STATUS | DRW | CHK | APR |
|-----|------------|--------------|-----|-----|-----|
| B | 12/10/2022 | Second Issue | PR | SH | HH |
| A | 10/08/2022 | First Issue | PR | SH | HH |





Sheringham Shoal and Dudgeon Extension Projects

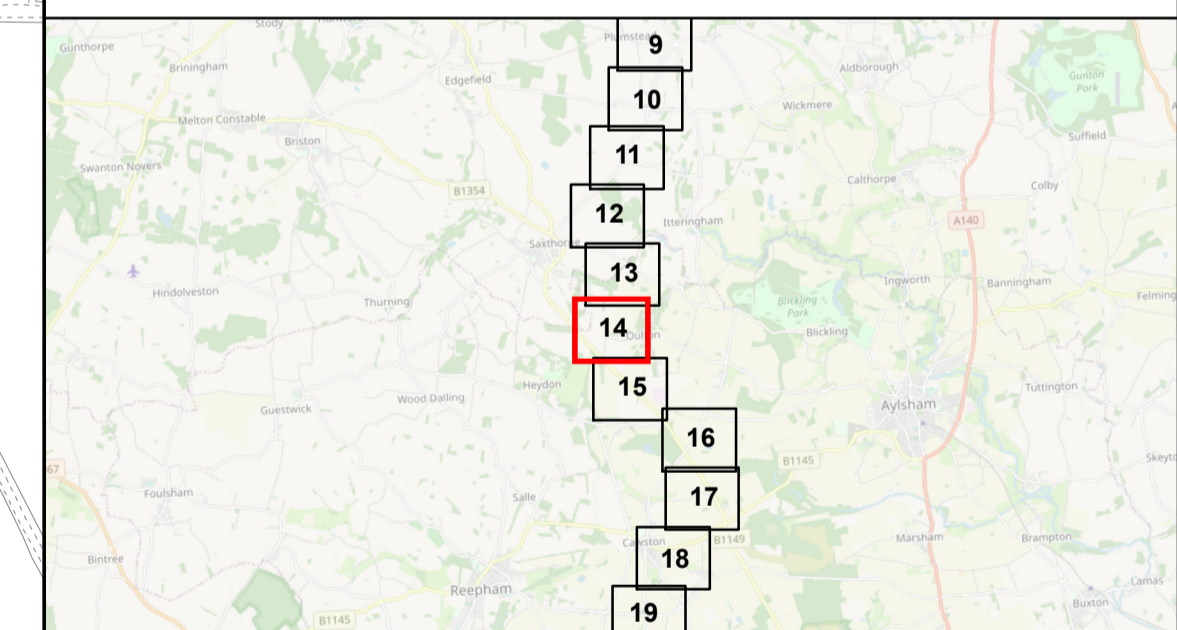
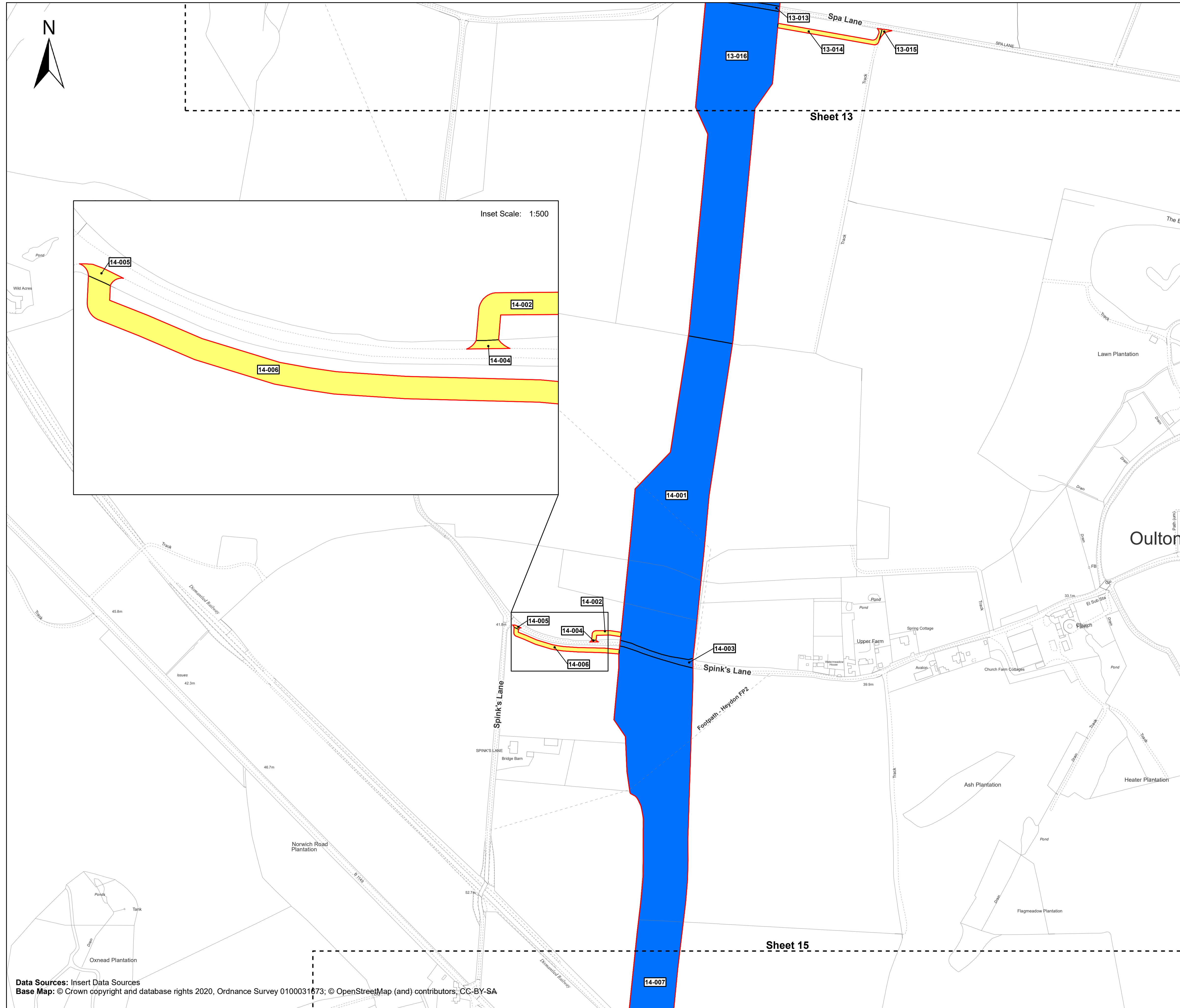
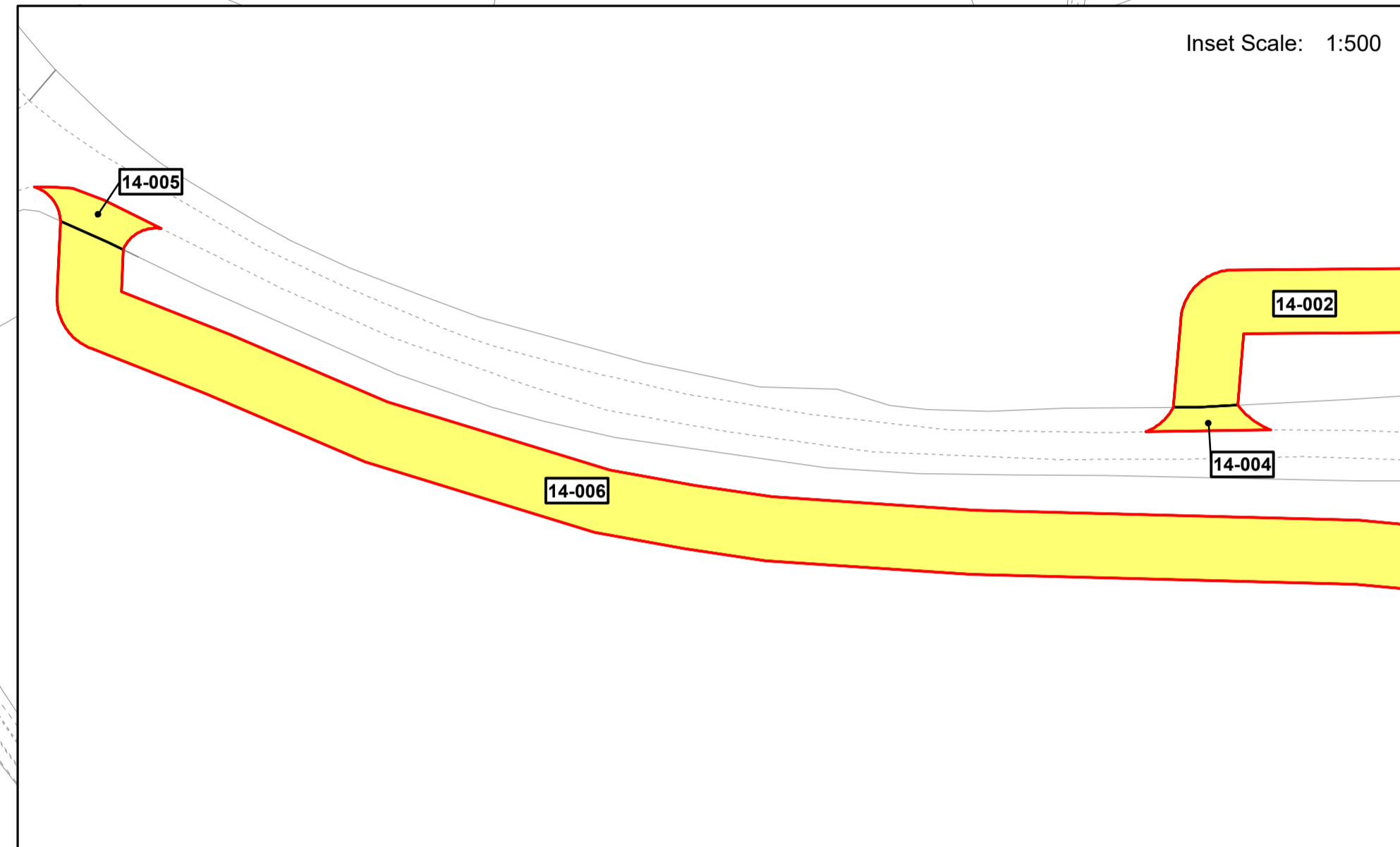
Title: Land Plan - Onshore

Sheet 14 of 40

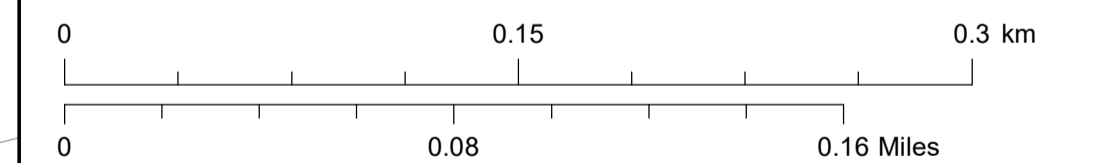
APFP Regulations Reference: 5(2)(i)
Application Doc. no.: 2.3

Legend:

- Order Limits
- Sheet Extent
- Land Subject to Temporary Occupation and Use and Acquisition of Permanent Rights
13-010; 13-013; 13-016; 14-001; 14-003; 14-007
- Land Subject to Temporary Occupation and Use
13-014; 13-015; 14-002; 14-004; 14-005; 14-006



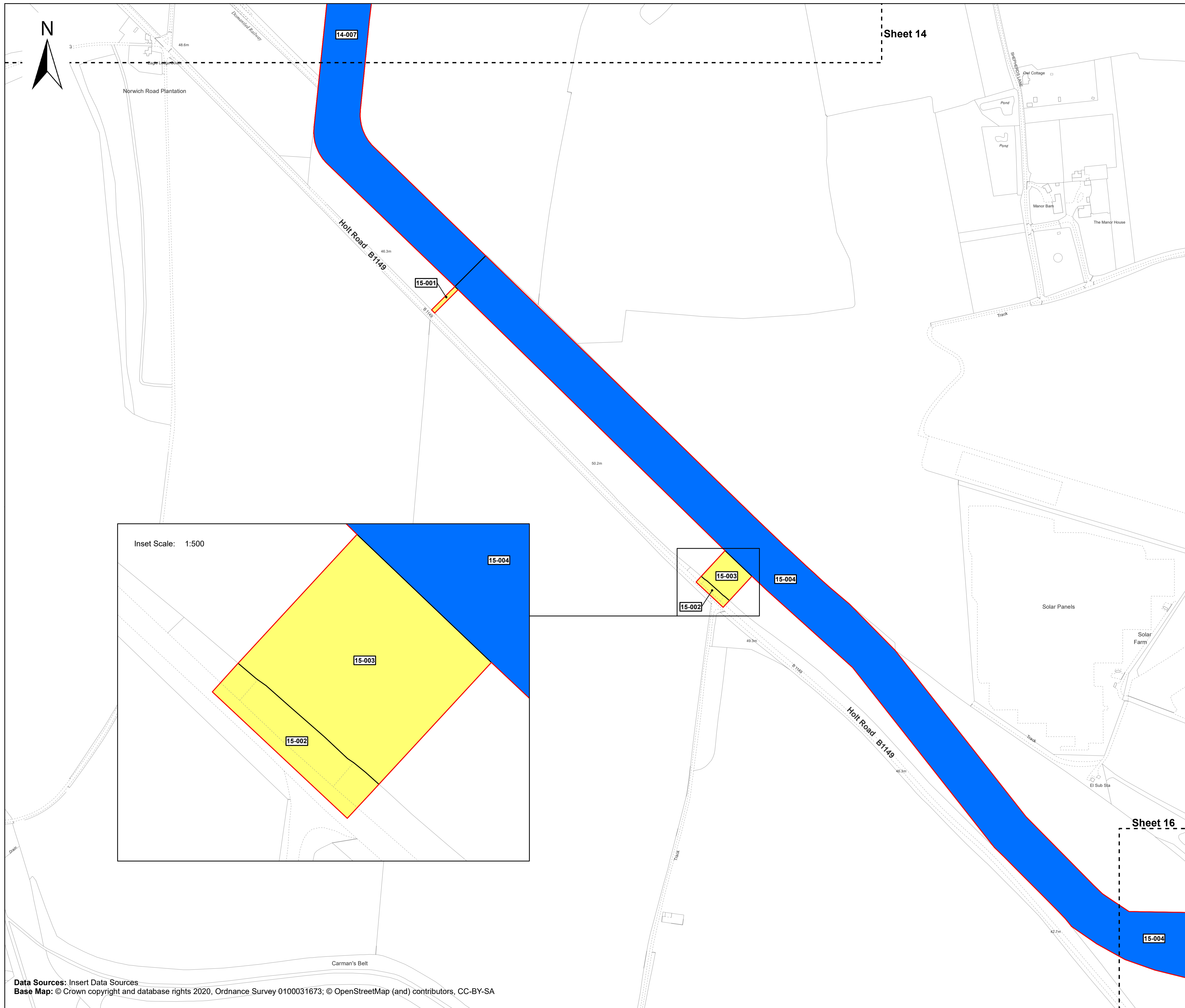
Coordinate Reference System: British National Grid
Transformation WGS84: OSGB_1936_To_WGS_1984_7



Scale: 1:2,500 Scale at size: A1

| | | | | | |
|-----|------------|--------------|-----|-----|-----|
| B | 12/10/2022 | Second Issue | PR | SH | HH |
| A | 10/08/2022 | First Issue | PR | SH | HH |
| REV | DATE | STATUS | DRW | CHK | APR |





Sheringham Shoal and Dudgeon Extension Projects

Title: Land Plan - Onshore

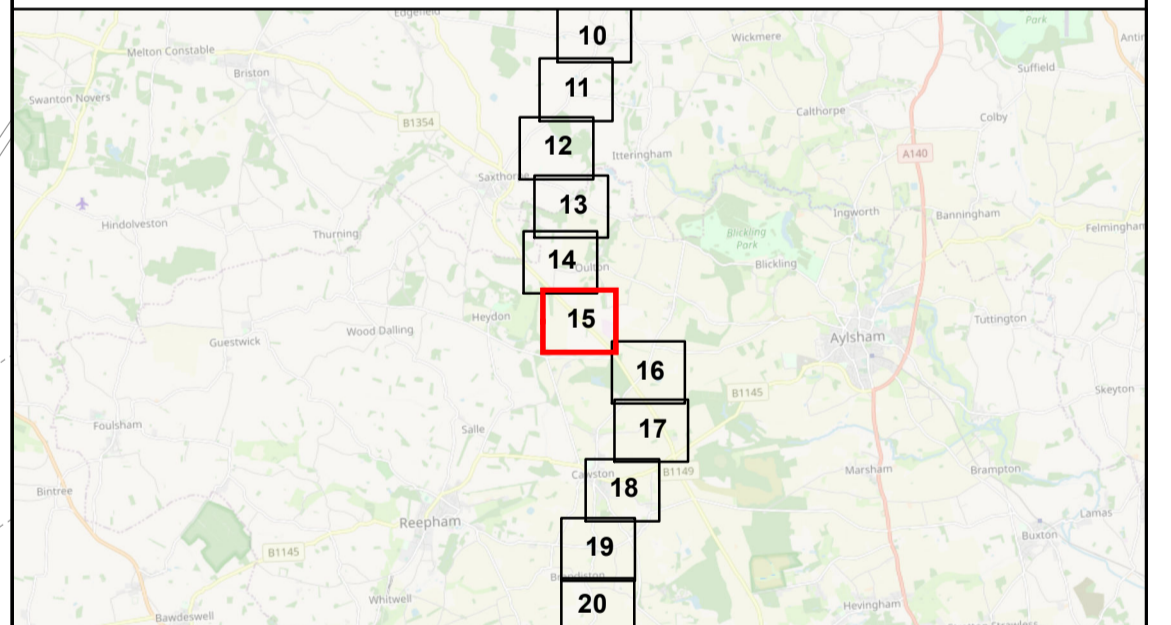
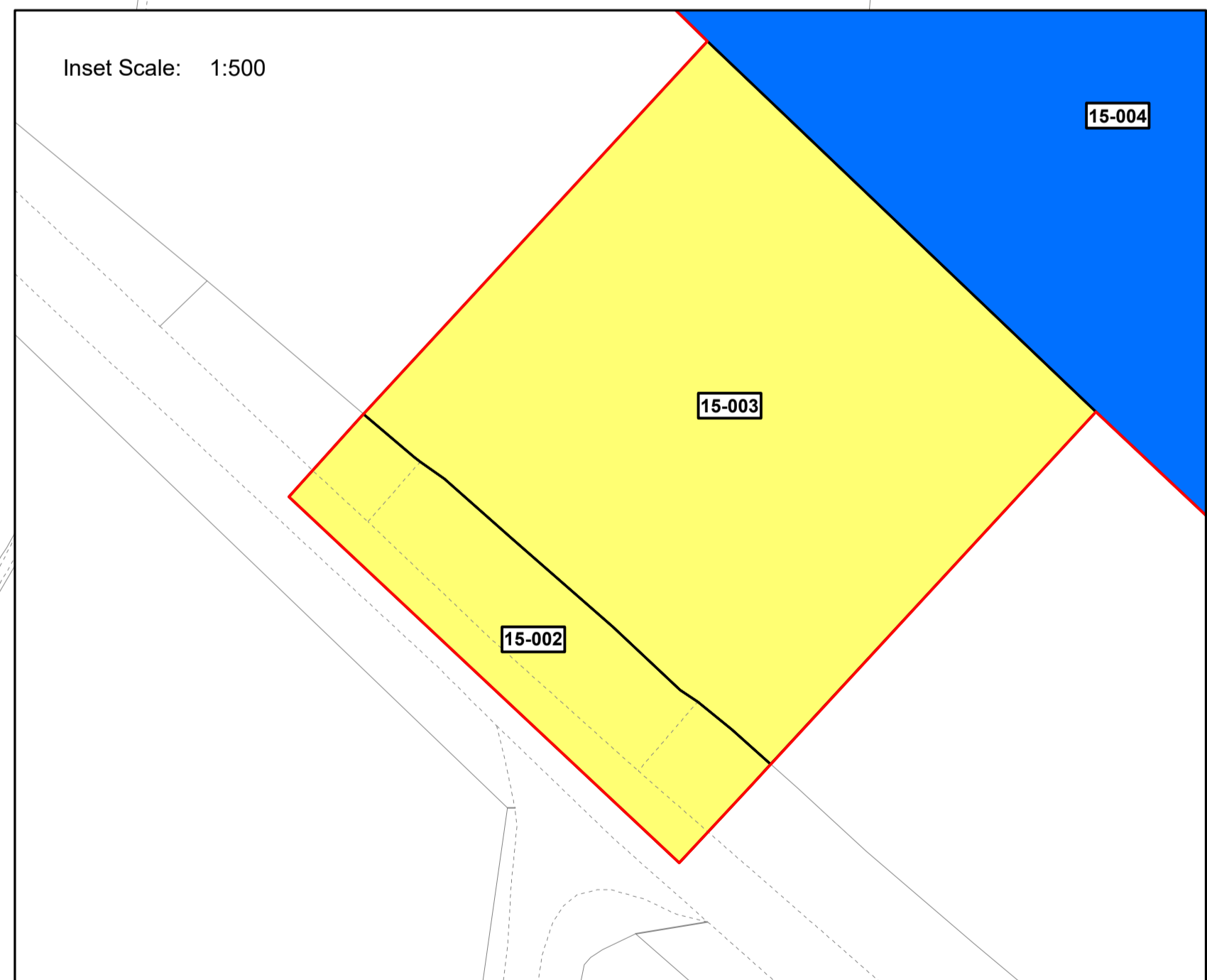
Sheet 15 of 40

APFP Regulations Reference: 5(2)(i)
Application Doc. no.: 2.3

Legend:

- Order Limits
- Sheet Extent
- Land Subject to Temporary Occupation and Use and Acquisition of Permanent Rights
14-007; 15-004
- Land Subject to Temporary Occupation and Use
15-001; 15-002; 15-003

Inset Scale: 1:500



Coordinate Reference System: British National Grid
Transformation WGS84: OSGB_1936_To_WGS_1984_7

0 0.15 0.3 km
0 0.08 0.16 Miles

Scale: 1:2,500 Scale at size: A1

| REV | DATE | STATUS | DRW | CHK | APR |
|-----|------------|--------------|-----|-----|-----|
| B | 12/10/2022 | Second Issue | PR | SH | HH |
| A | 10/08/2022 | First Issue | PR | SH | HH |



Sheringham Shoal and Dudgeon Extension Projects

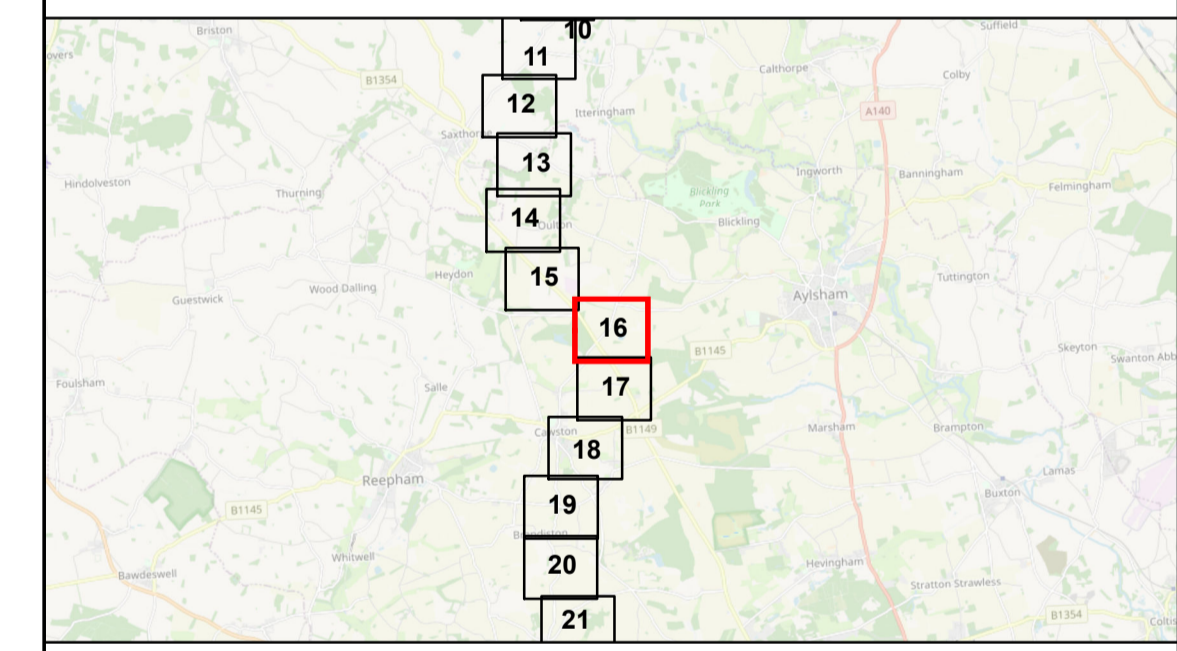
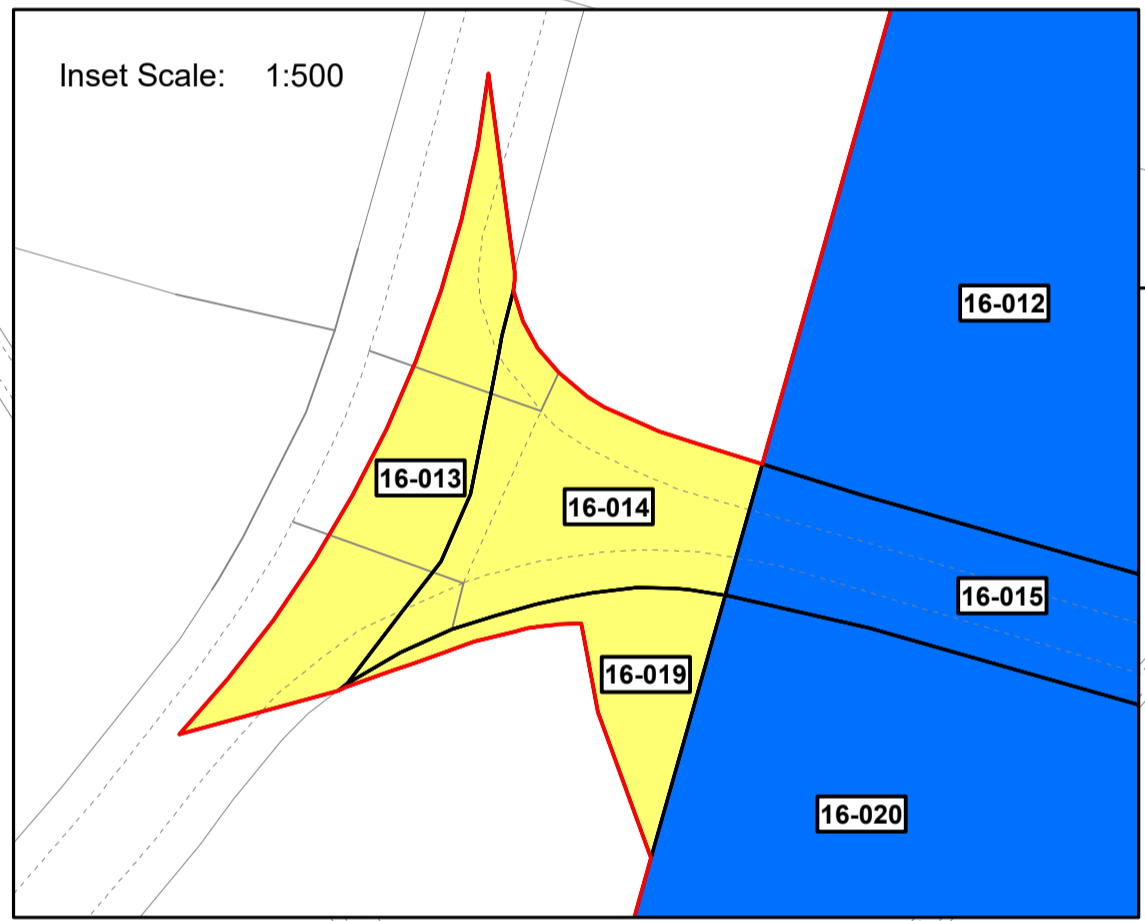
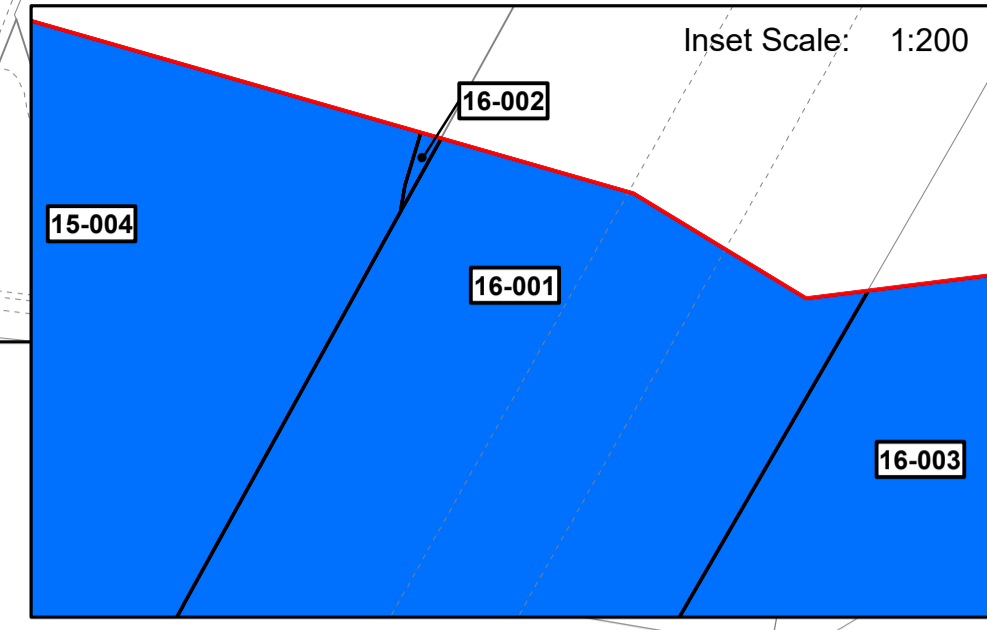
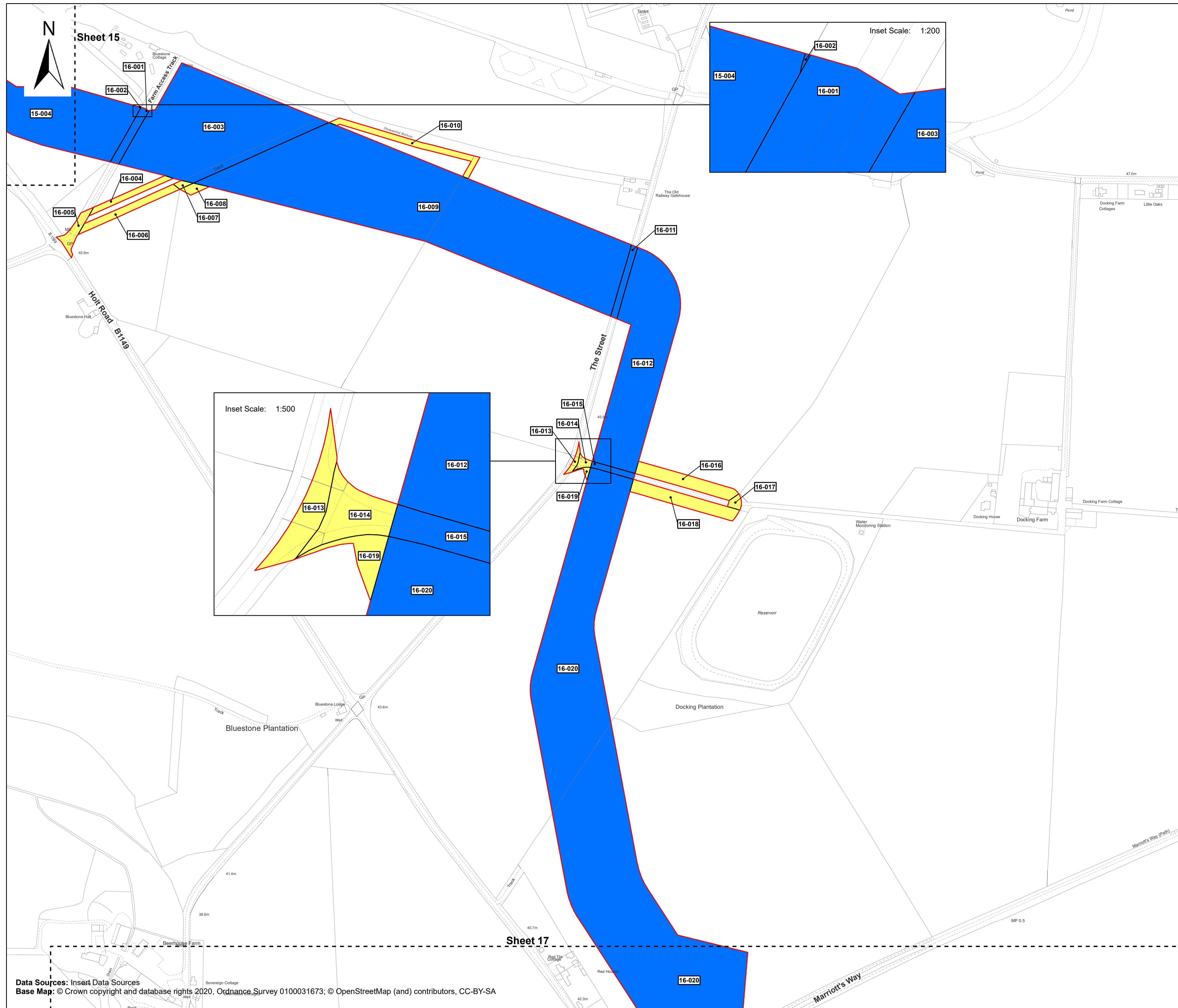
Title: Land Plan - Onshore

Sheet 16 of 40

APFP Regulations Reference: 5(2)(i)
Application Doc. no.: 2.3

Legend:

- Order Limits
- Sheet Extent
- Land Subject to Temporary Occupation and Use and Acquisition of Permanent Rights
15-004; 16-001; 16-002; 16-003; 16-009; 16-011; 16-012; 16-015; 16-020
- Land Subject to Temporary Occupation and Use
16-004; 16-005; 16-006; 16-007; 16-008; 16-010; 16-013; 16-014; 16-016; 16-017; 16-018; 16-019



Coordinate Reference System: British National Grid
Transformation WGS84: OSGB_1936_To_WGS_1984_7

0 0.15 0.3 km
0 0.08 0.16 Miles

Scale: 1:2,500 Scale at size: A1

| REV | DATE | STATUS | DRW | CHK | APR |
|-----|------------|--------------|-----|-----|-----|
| B | 12/10/2022 | Second Issue | PR | SH | HH |
| A | 10/08/2022 | First Issue | PR | SH | HH |



Sheringham Shoal and Dudgeon Extension Projects

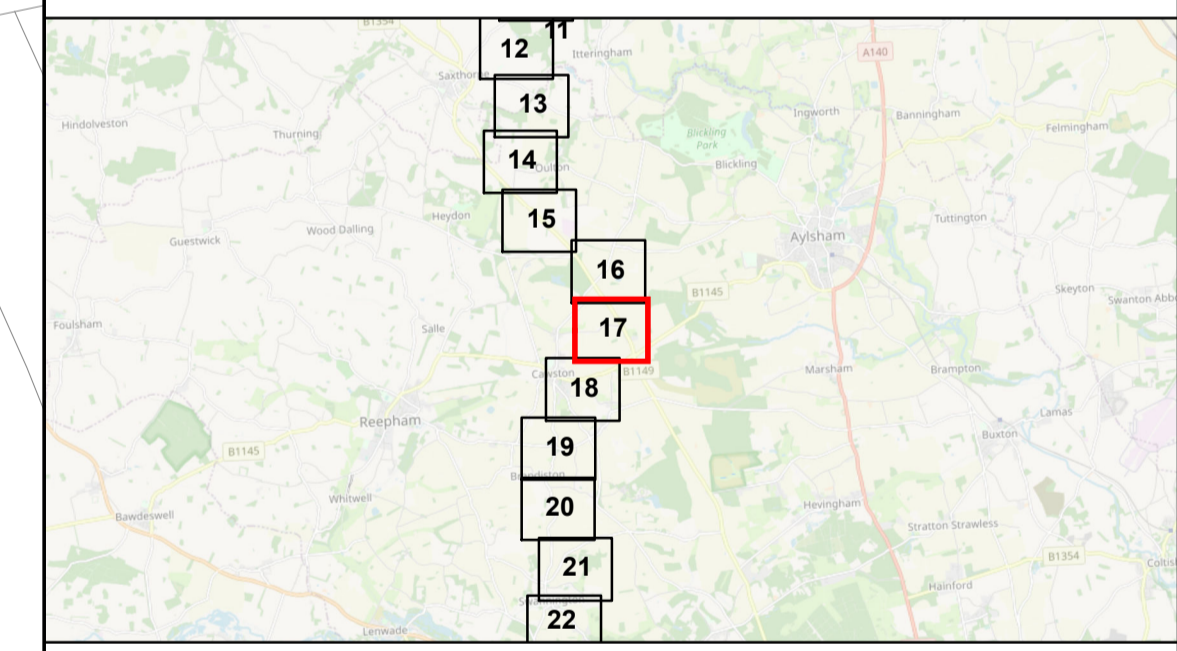
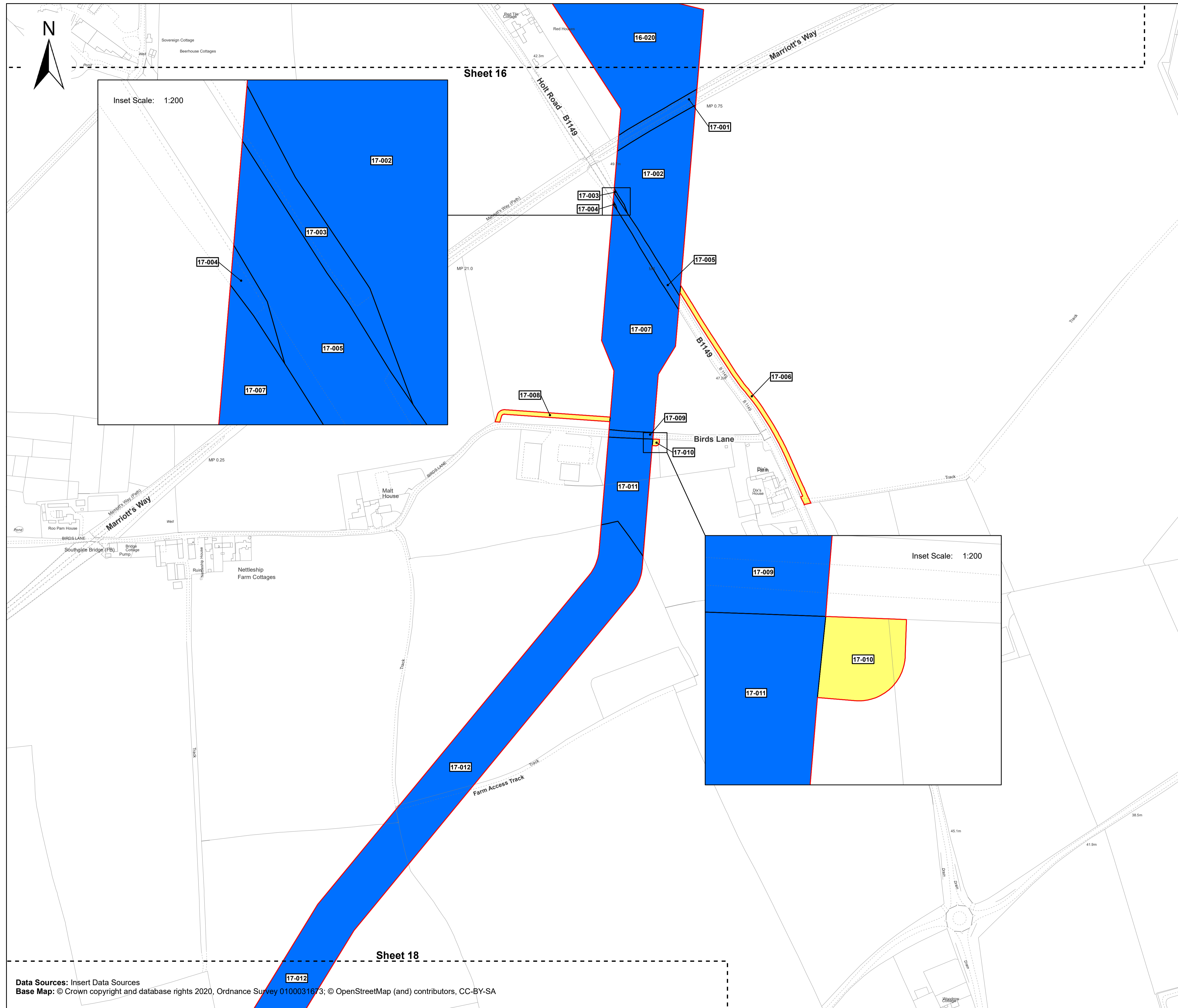
Title: Land Plan - Onshore

Sheet 17 of 40

APFP Regulations Reference: 5(2)(i)
Application Doc. no.: 2.3

Legend:

- Order Limits
- Sheet Extent
- Land Subject to Temporary Occupation and Use and Acquisition of Permanent Rights
16-020; 17-001; 17-002; 17-003; 17-004; 17-005; 17-007; 17-009; 17-011; 17-012
- Land Subject to Temporary Occupation and Use
17-006; 17-008; 17-010



Coordinate Reference System: British National Grid
Transformation WGS84: OSGB_1936_To_WGS_1984_7

0 0.15 0.3 km
0 0.08 0.16 Miles

Scale: 1:2,500 Scale at size: A1

| REV | DATE | STATUS | DRW | CHK | APR |
|-----|------------|--------------|-----|-----|-----|
| B | 12/10/2022 | Second Issue | PR | SH | HH |
| A | 10/08/2022 | First Issue | PR | SH | HH |



Sheringham Shoal and Dudgeon Extension Projects

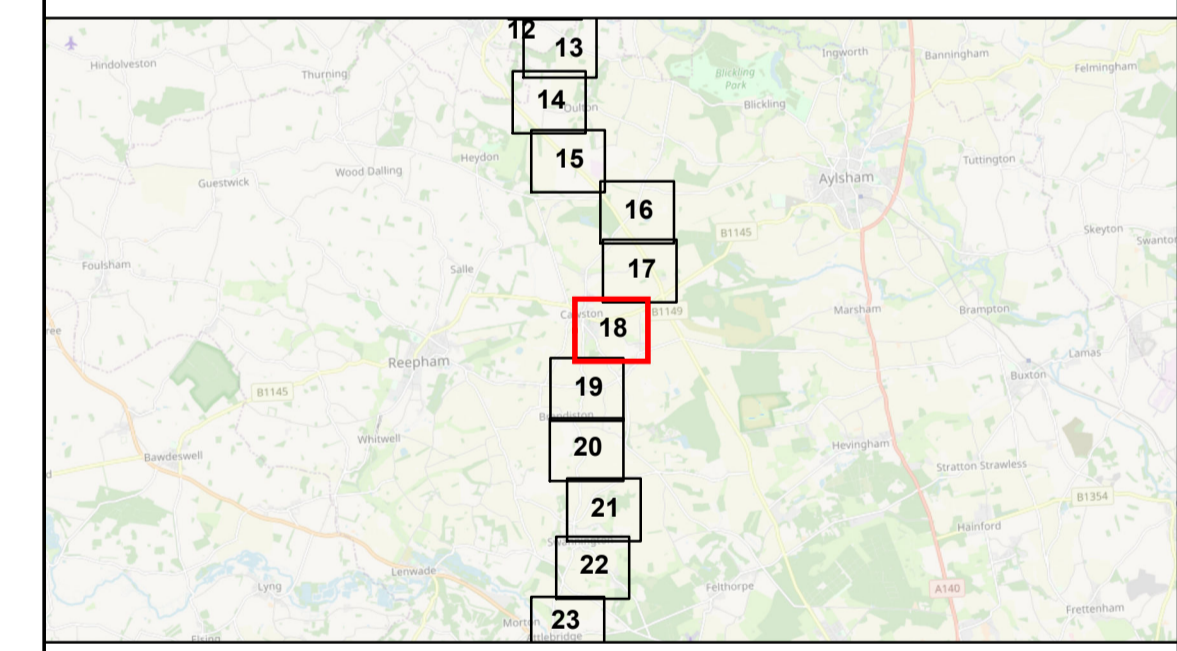
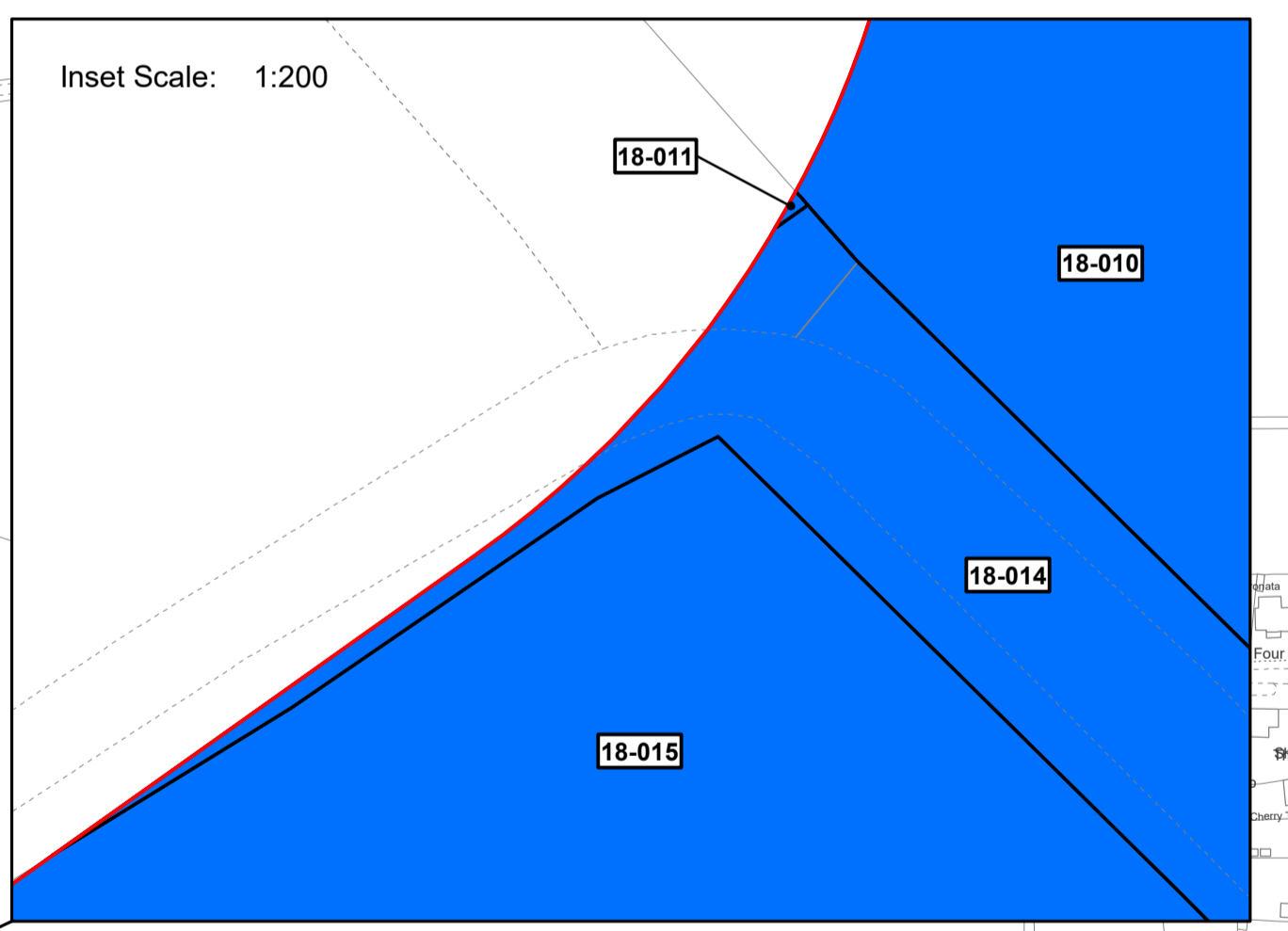
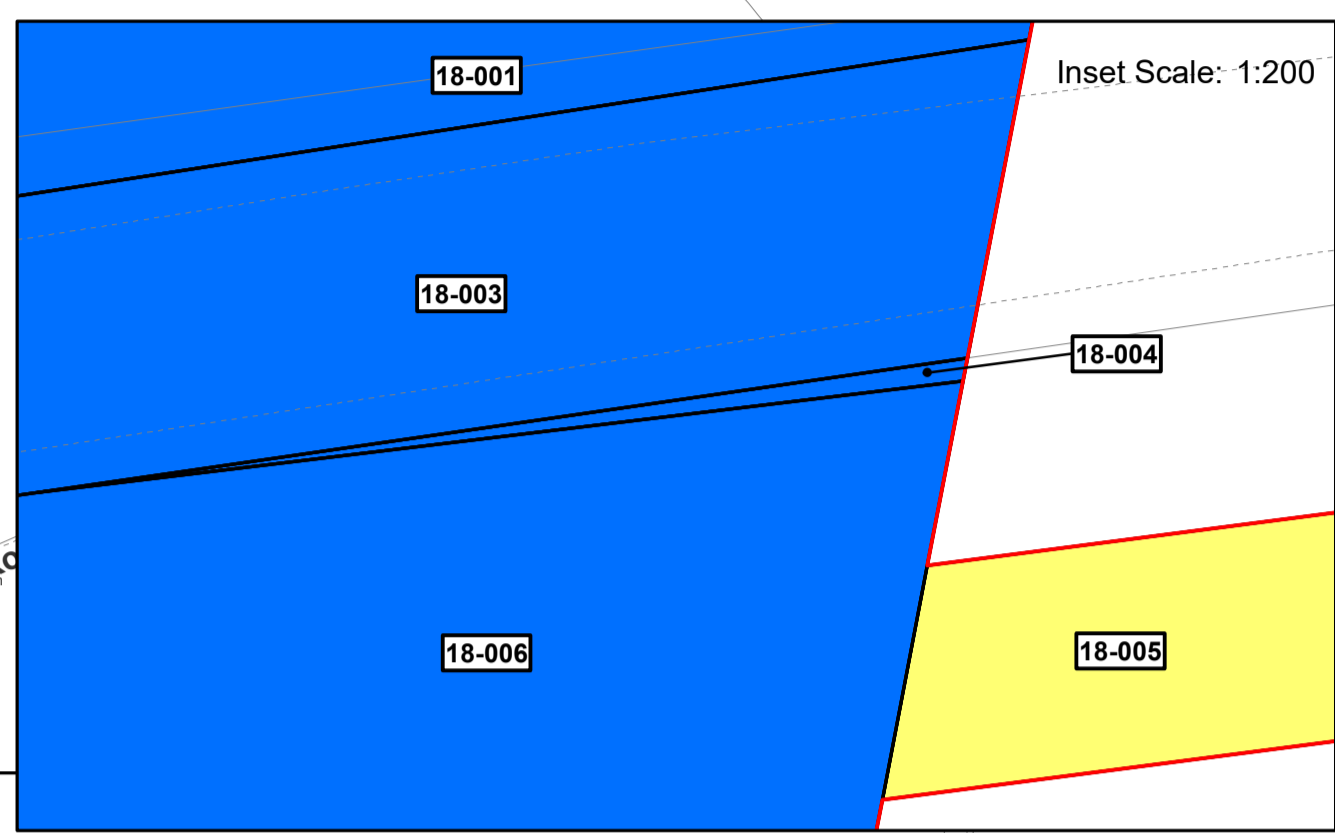
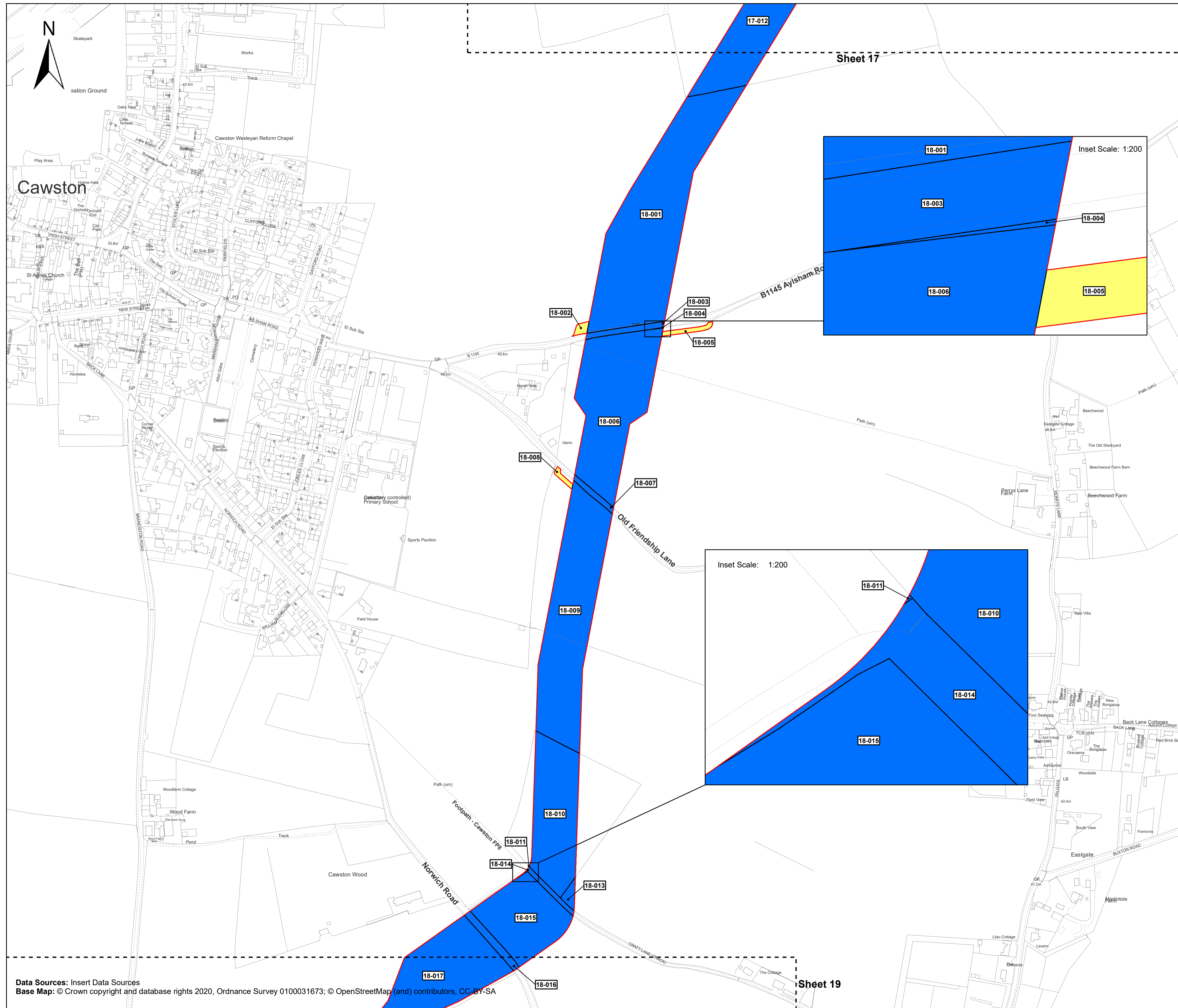
Title: Land Plan - Onshore

Sheet 18 of 40

APFP Regulations Reference: 5(2)(i)
Application Doc. no.: 2.3

Legend:

- Order Limits
- Sheet Extent
- Land Subject to Temporary Occupation and Use and Acquisition of Permanent Rights
17-012; 18-001; 18-003; 18-004; 18-006; 18-007; 18-009; 18-010; 18-011; 18-013; 18-014; 18-015; 18-016; 18-017
- Land Subject to Temporary Occupation and Use
18-002; 18-005; 18-008



Coordinate Reference System: British National Grid
Transformation WGS84: OSGB_1936_To_WGS_1984_7

0 0.15 0.3 km
0 0.08 0.16 Miles

Scale: 1:2,500 Scale at size: A1

| | | | | | |
|-----|------------|--------------|-----|-----|-----|
| B | 12/10/2022 | Second Issue | PR | SH | HH |
| A | 10/08/2022 | First Issue | PR | SH | HH |
| REV | DATE | STATUS | DRW | CHK | APR |





Sheringham Shoal and Dudgeon Extension Projects

Title: Land Plan - Onshore

Sheet 19 of 40

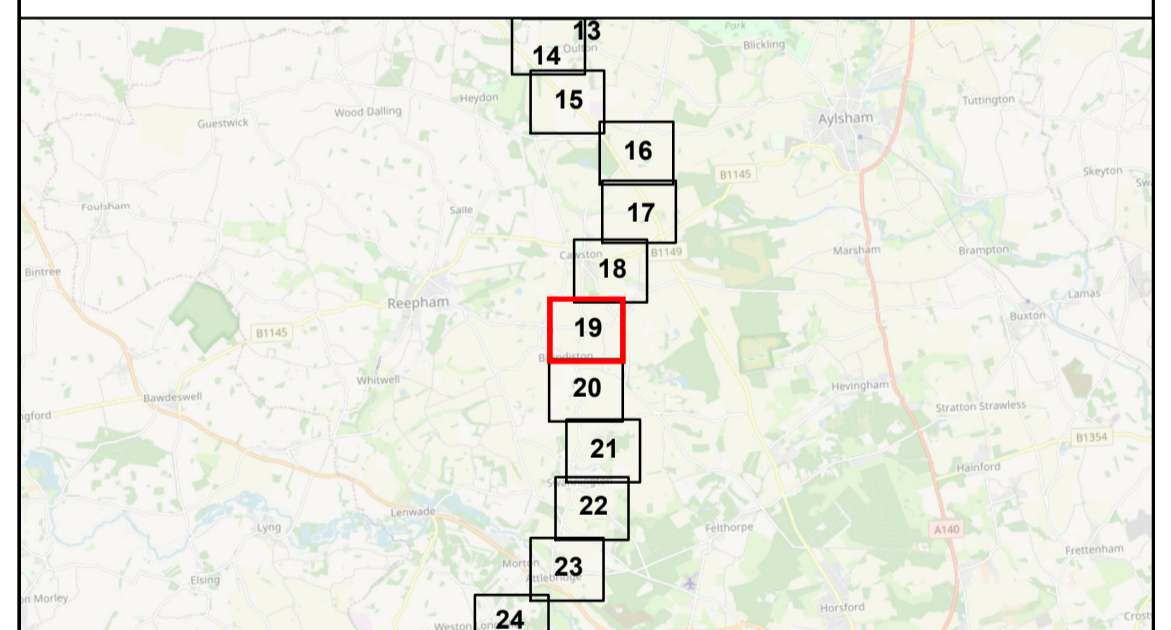
APFP Regulations Reference: 5(2)(i)
Application Doc. no.: 2.3

Legend:

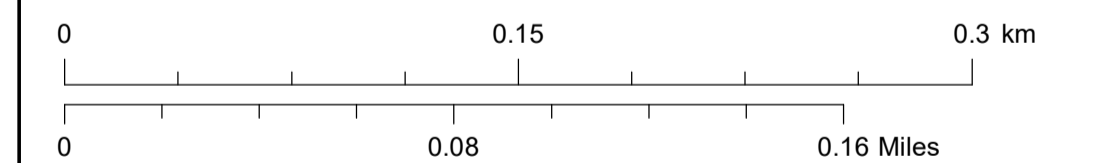
- Order Limits
- Sheet Extent
- Land Subject to Temporary Occupation and Use and Acquisition of Permanent Rights
18-015; 18-016; 18-017; 19-001; 19-003; 19-004; 19-005; 19-006; 19-007; 19-010
- Land Subject to Temporary Occupation and Use
19-002; 19-008; 19-009

Inset Scale:
1:500

Inset Scale: 1:200

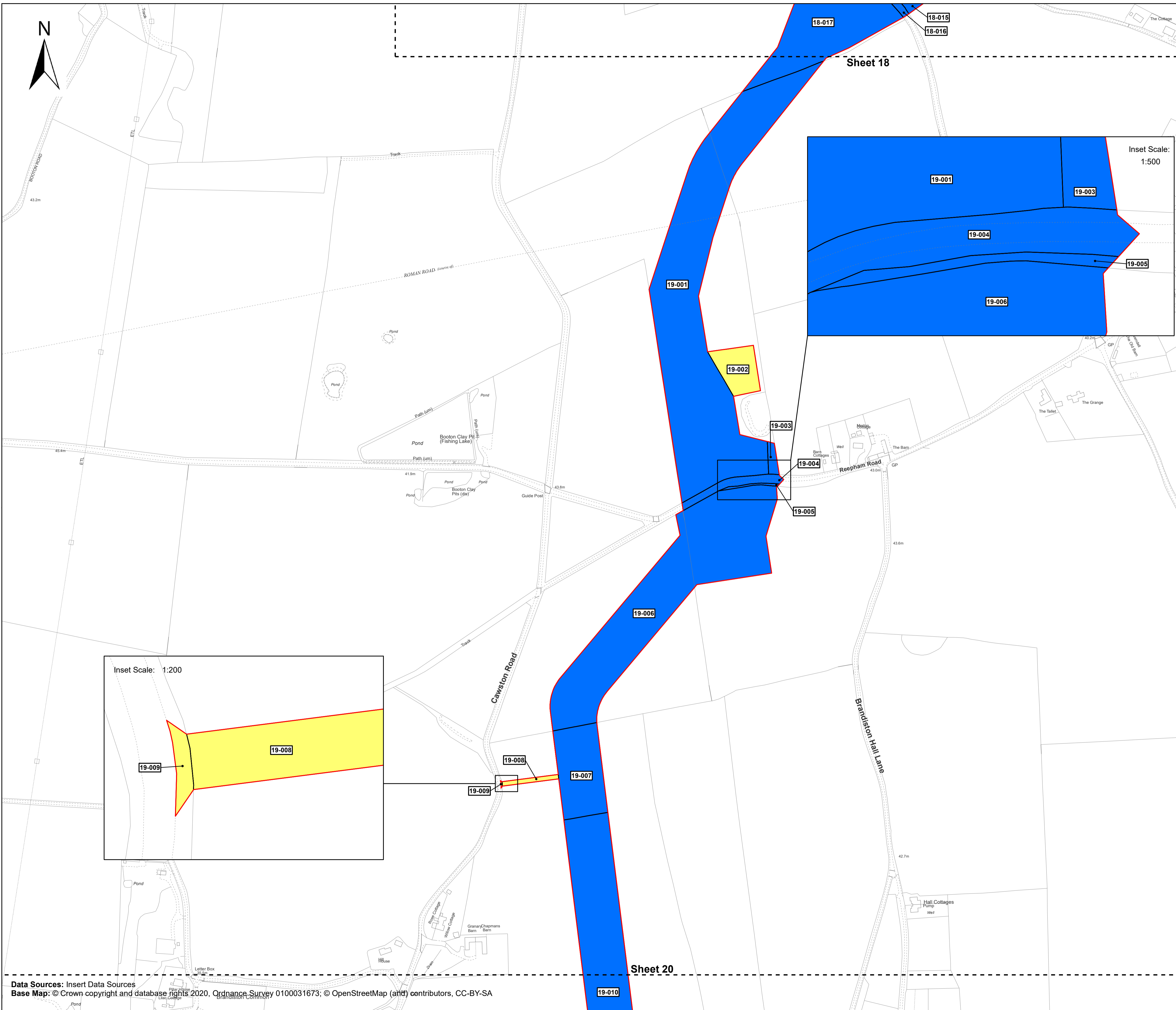


Coordinate Reference System: British National Grid
Transformation WGS84: OSGB_1936_To_WGS_1984_7



Scale: 1:2,500 Scale at size: A1

| | | | | | |
|-----|------------|--------------|-----|-----|-----|
| B | 12/10/2022 | Second Issue | PR | SH | HH |
| A | 10/08/2022 | First Issue | PR | SH | HH |
| REV | DATE | STATUS | DRW | CHK | APR |



Sheringham Shoal and Dudgeon Extension Projects

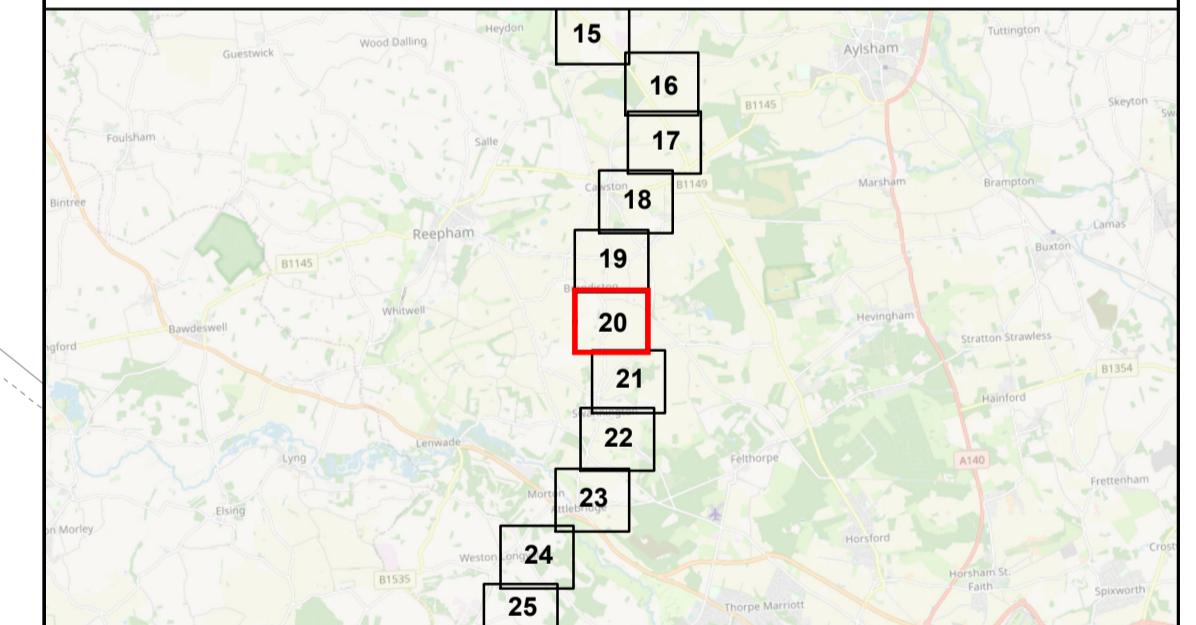
Title: Land Plan - Onshore

Sheet 20 of 40

APFP Regulations Reference: 5(2)(i)
Application Doc. no.: 2.3

Legend:

- Order Limits
- Sheet Extent
- Land Subject to Temporary Occupation and Use and Acquisition of Permanent Rights
19-010; 20-001; 20-003
- Land Subject to Temporary Occupation and Use
20-002



Coordinate Reference System: British National Grid
Transformation WGS84: OSGB_1936_To_WGS_1984_7

0 0.15 0.3 km
0 0.08 0.16 Miles

Scale: 1:2,500 Scale at size: A1

| | | | | | |
|-----|------------|--------------|-----|-----|-----|
| | | | | | |
| B | 12/10/2022 | Second Issue | PR | SH | HH |
| A | 10/08/2022 | First Issue | PR | SH | HH |
| REV | DATE | STATUS | DRW | CHK | APR |



Sheringham Shoal and Dudgeon Extension Projects

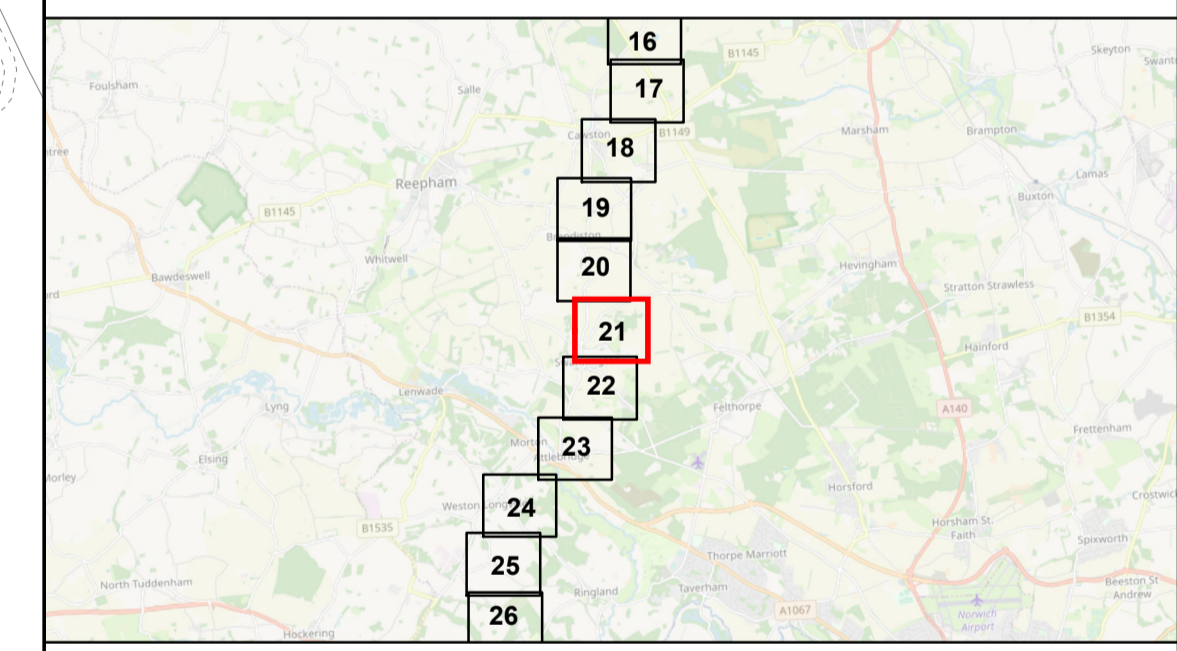
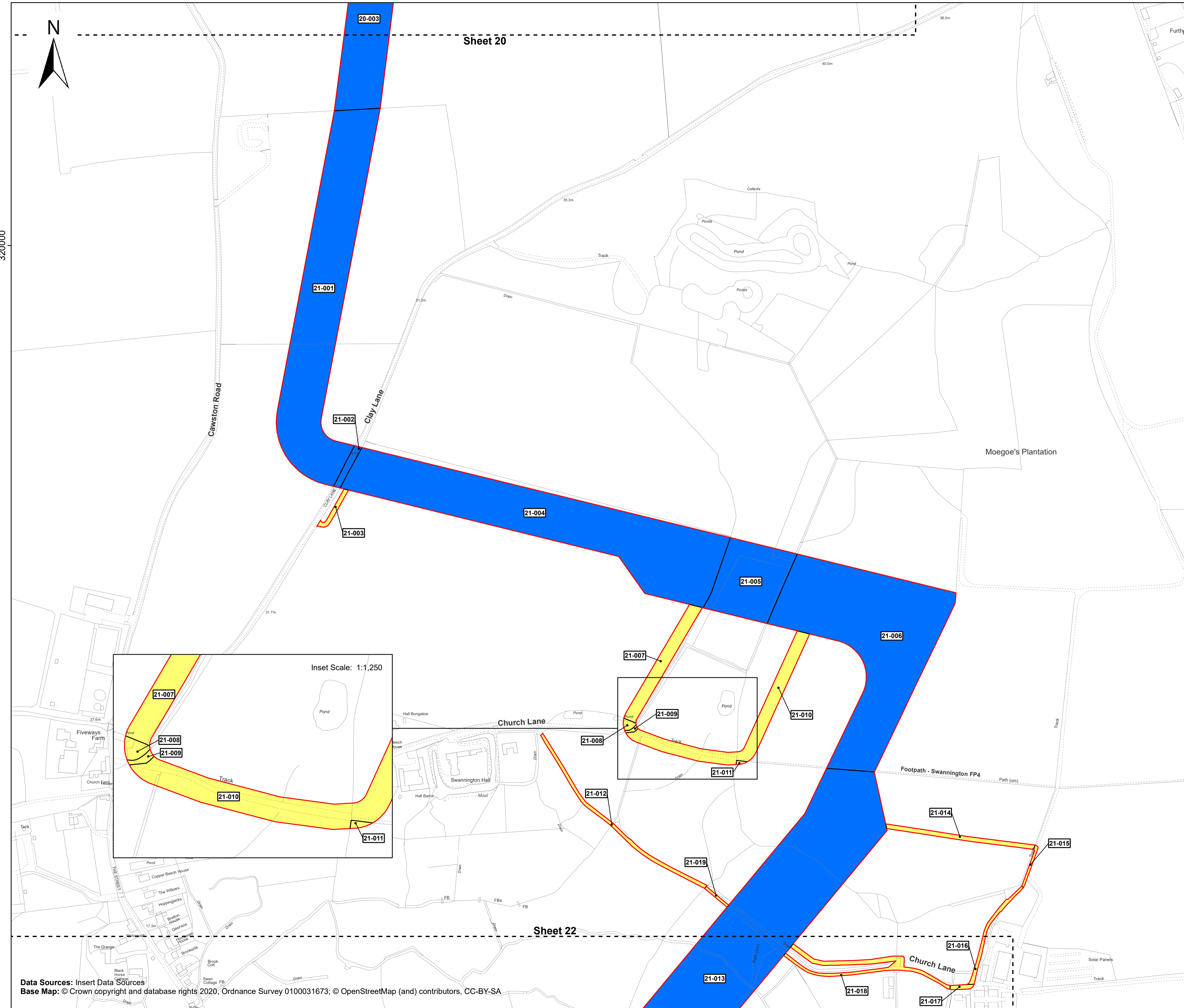
Title: Land Plan - Onshore

Sheet 21 of 40

APFP Regulations Reference: 5(2)(i)
Application Doc. no.: 2.3

Legend:

- Order Limits
- Sheet Extent
- Land Subject to Temporary Occupation and Use and Acquisition of Permanent Rights
20-003; 21-001; 21-002; 21-004; 21-005; 21-006; 21-013
- Land Subject to Temporary Occupation and Use
21-003; 21-007; 21-008; 21-009; 21-010; 21-011; 21-012; 21-014; 21-015; 21-016; 21-017; 21-018; 21-019



Coordinate Reference System: British National Grid
Transformation WGS84: OSGB_1936_To_WGS_1984_7

0 0.15 0.3 km
0 0.08 0.16 Miles

Scale: 1:2,500 Scale at size: A1

| | | | | | |
|-----|------------|--------------|-----|-----|-----|
| | | | | | |
| B | 12/10/2022 | Second Issue | PR | SH | HH |
| A | 10/08/2022 | First Issue | PR | SH | HH |
| REV | DATE | STATUS | DRW | CHK | APR |



Sheringham Shoal and Dudgeon Extension Projects

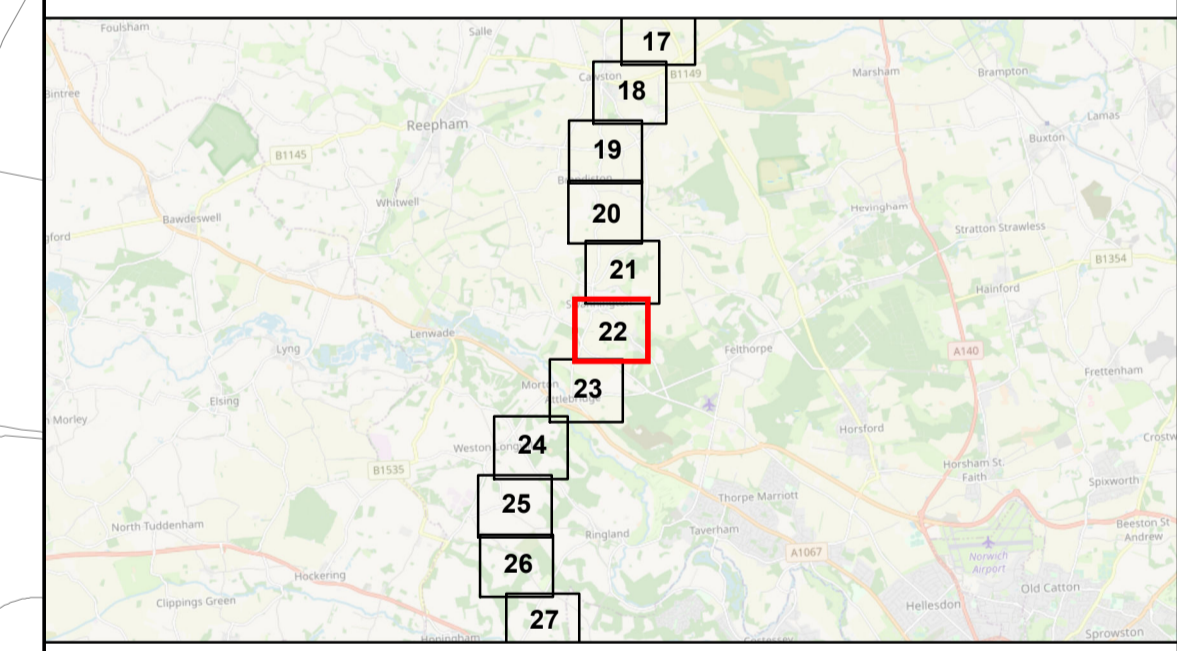
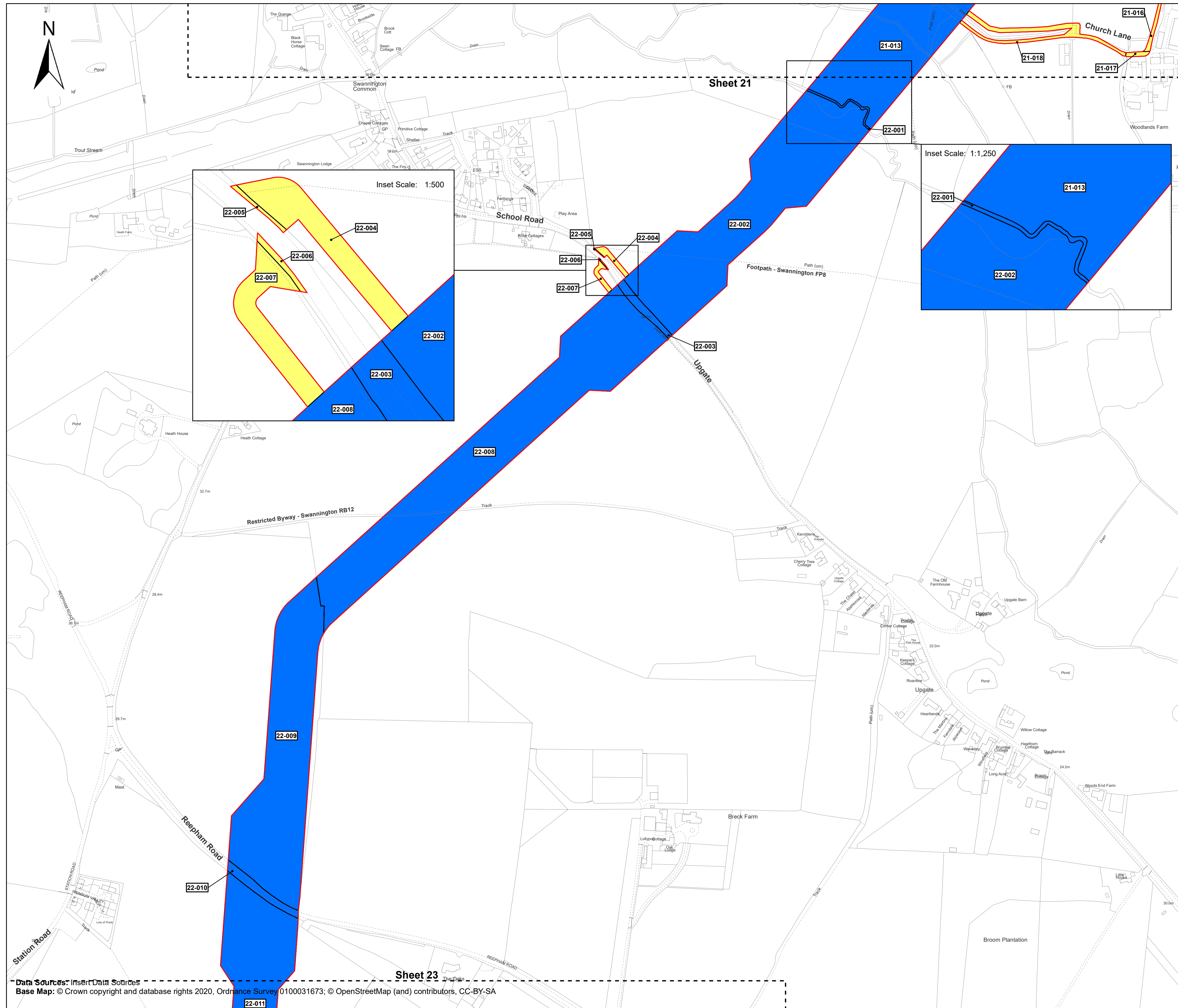
Title: Land Plan - Onshore

Sheet 22 of 40

APFP Regulations Reference: 5(2)(i)
Application Doc. no.: 2.3

Legend:

- Order Limits
- Sheet Extent
- Land Subject to Temporary Occupation and Use and Acquisition of Permanent Rights
21-013; 22-001; 22-002; 22-003; 22-008; 22-009; 22-010; 22-011
- Land Subject to Temporary Occupation and Use
21-016; 21-017; 21-018; 22-004; 22-005; 22-006; 22-007



Coordinate Reference System: British National Grid
Transformation WGS84: OSGB_1936_To_WGS_1984_7

0 0.15 0.3 km
0 0.08 0.16 Miles

Scale: 1:2,500 Scale at size: A1

| | | | | | |
|-----|------------|--------------|-----|-----|-----|
| B | 12/10/2022 | Second Issue | PR | SH | HH |
| A | 10/08/2022 | First Issue | PR | SH | HH |
| REV | DATE | STATUS | DRW | CHK | APR |



Sheringham Shoal and Dudgeon Extension Projects

Title: Land Plan - Onshore

Sheet 23 of 40

APFP Regulations Reference: 5(2)(i)
Application Doc. no.: 2.3

Legend:

Order Limits

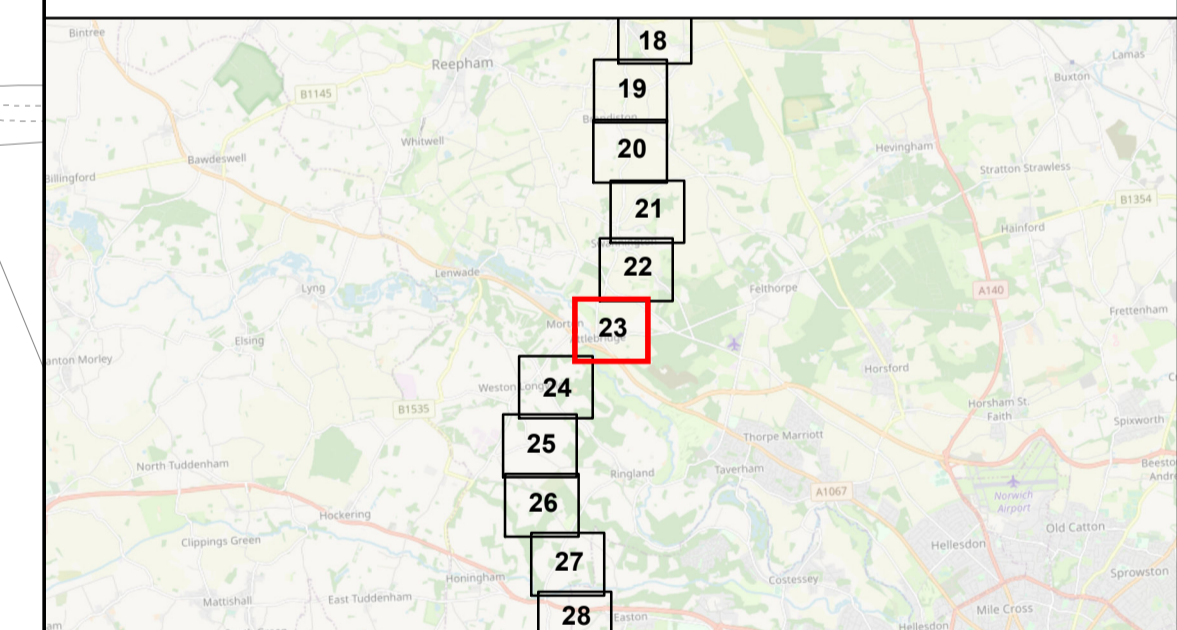
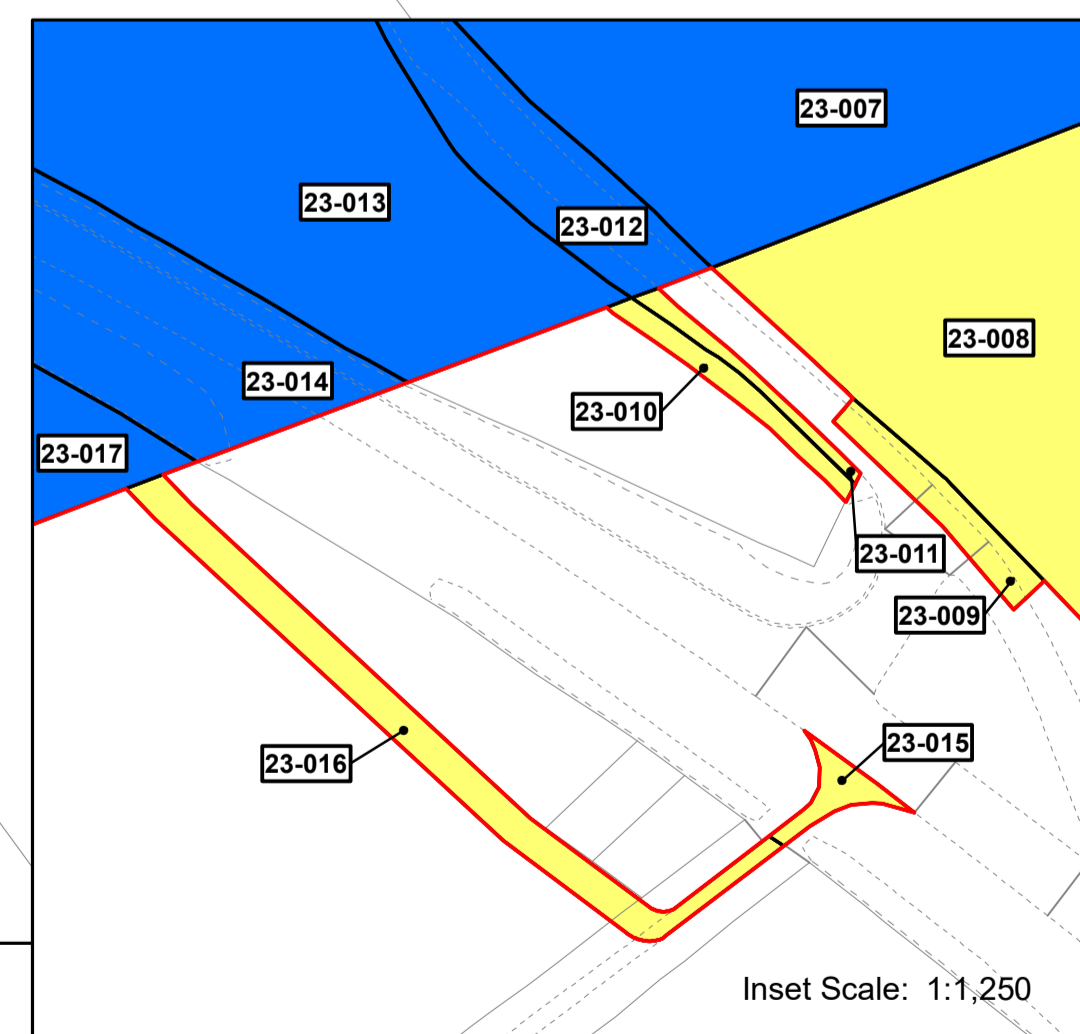
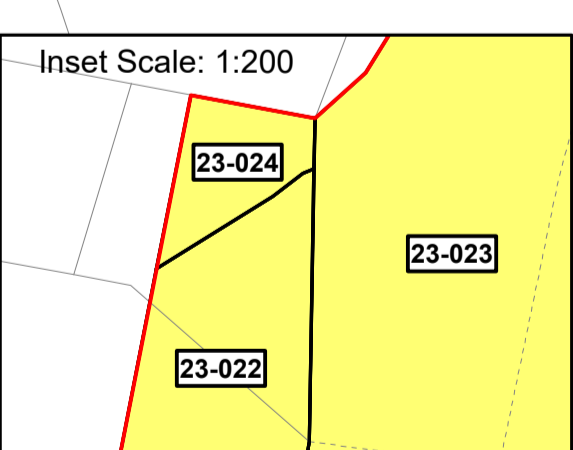
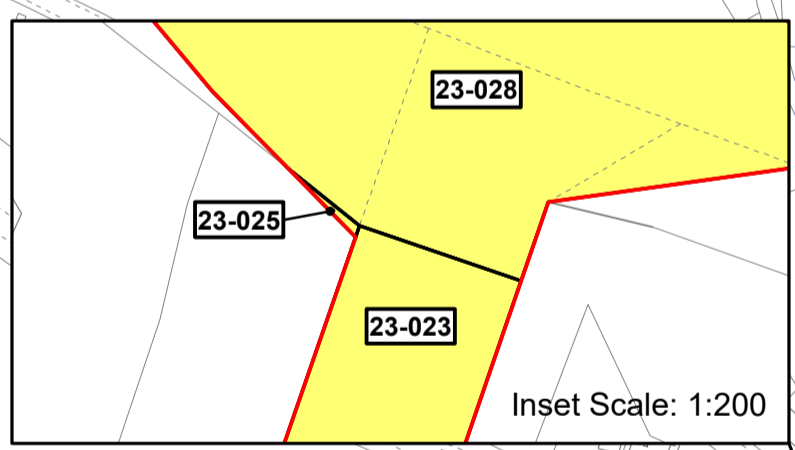
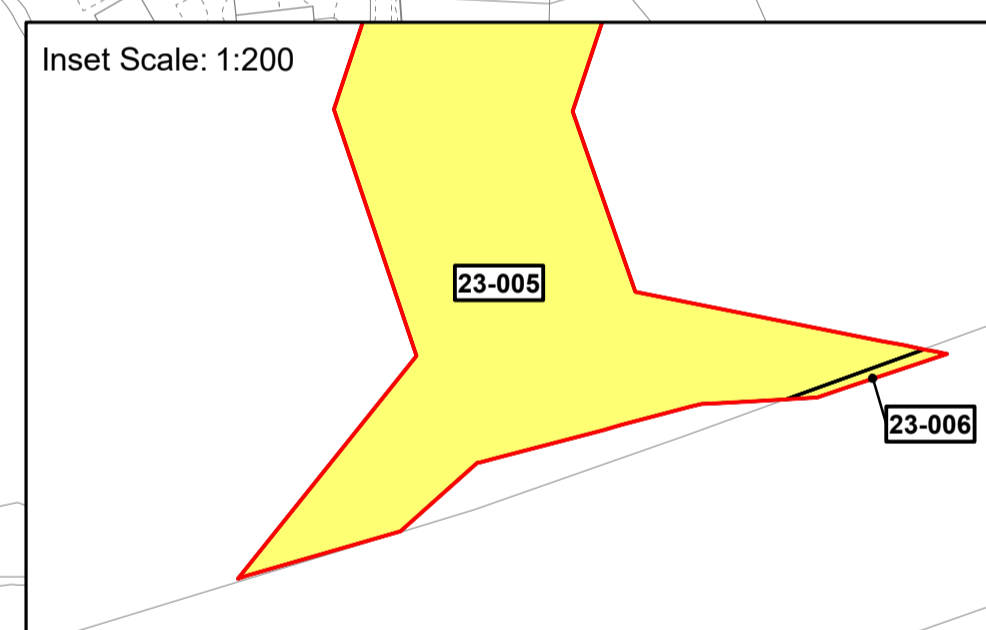
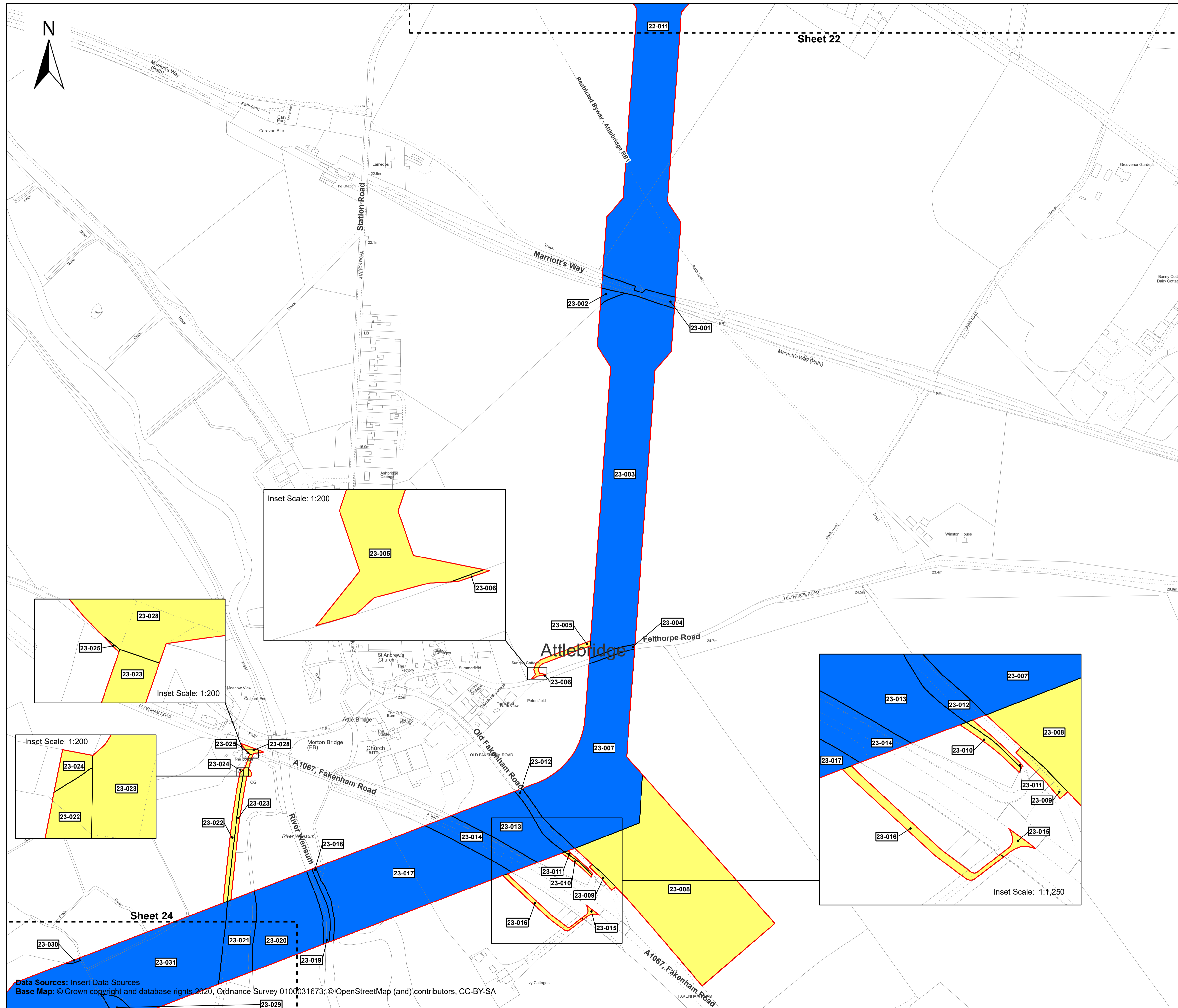
Sheet Extent

Land Subject to Temporary Occupation and Use and Acquisition of Permanent Rights

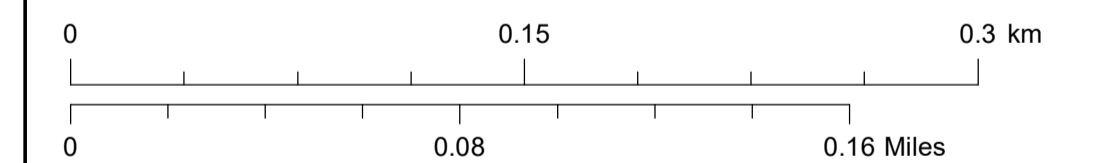
22-011; 23-001; 23-002; 23-003; 23-004; 23-007; 23-012; 23-013; 23-014; 23-017; 23-018; 23-019; 23-020; 23-021; 23-029; 23-030; 23-031

Land Subject to Temporary Occupation and Use

23-005; 23-006; 23-008; 23-009; 23-010; 23-011; 23-015; 23-016; 23-022; 23-023; 23-024; 23-025; 23-028



Coordinate Reference System: British National Grid
Transformation WGS84: OSGB_1936_To_WGS_1984_7



Scale: 1:2,500 Scale at size: A1

| REV | DATE | STATUS | DRW | CHK | APR |
|-----|------------|--------------|-----|-----|-----|
| B | 12/10/2022 | Second Issue | PR | SH | HH |
| A | 10/08/2022 | First Issue | PR | SH | HH |



Sheringham Shoal and Dudgeon Extension Projects

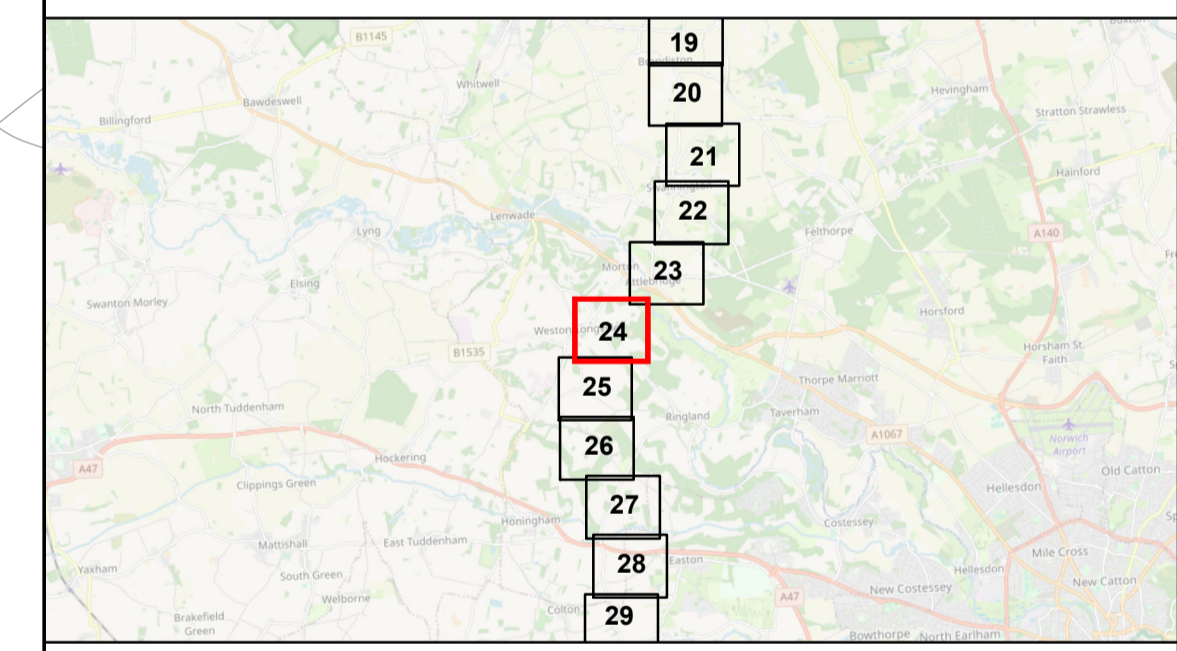
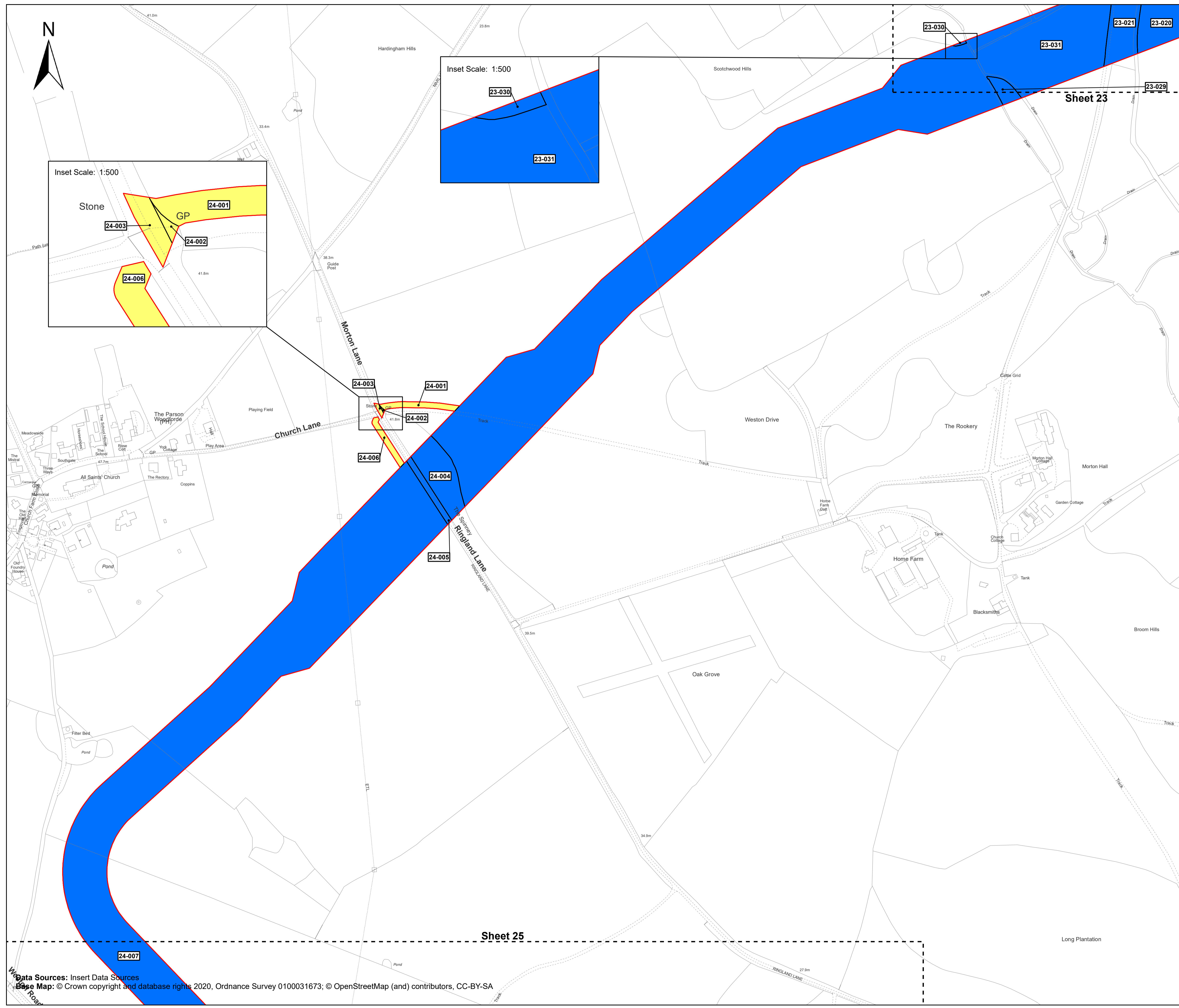
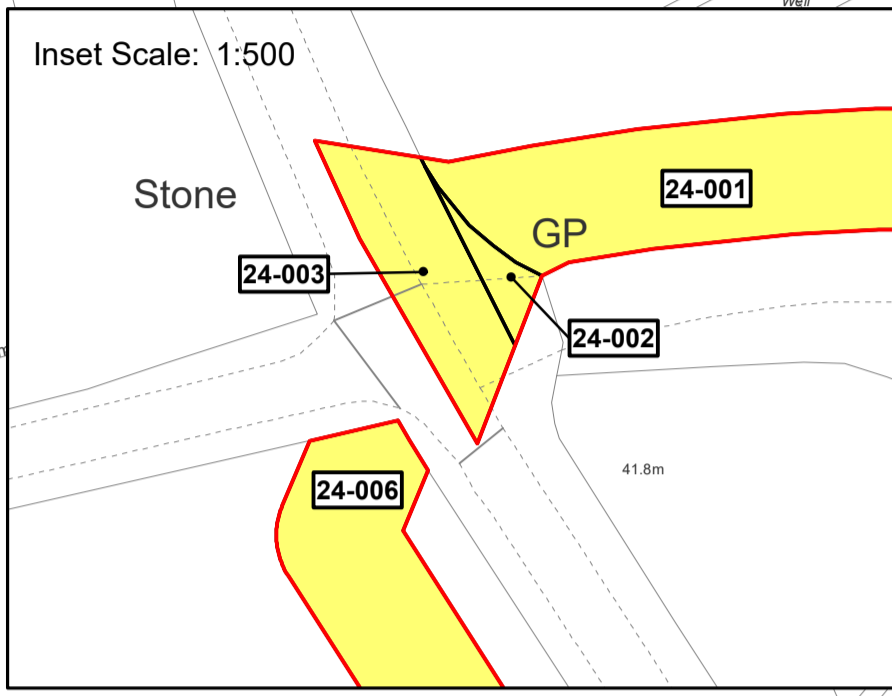
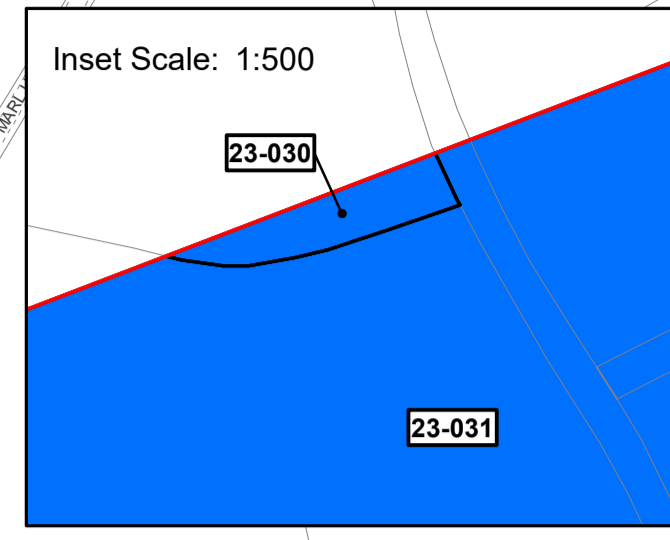
Title: Land Plan - Onshore

Sheet 24 of 40

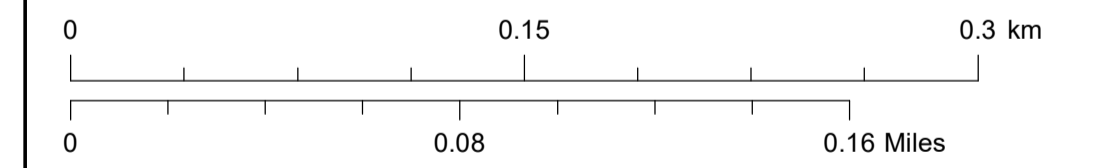
APFP Regulations Reference: 5(2)(i)
Application Doc. no.: 2.3

Legend:

- Order Limits
- Sheet Extent
- Land Subject to Temporary Occupation and Use and Acquisition of Permanent Rights
23-020; 23-021; 23-029; 23-030; 23-031; 24-004; 24-005; 24-007
- Land Subject to Temporary Occupation and Use
24-001; 24-002; 24-003; 24-006



Coordinate Reference System: British National Grid
Transformation WGS84: OSGB_1936_To_WGS_1984_7



Scale: 1:2,500 Scale at size: A1

| | | | | | |
|-----|------------|--------------|-----|-----|-----|
| B | 12/10/2022 | Second Issue | PR | SH | HH |
| A | 10/08/2022 | First Issue | PR | SH | HH |
| REV | DATE | STATUS | DRW | CHK | APR |

Data Sources: Insert Data Sources
Base Map: © Crown copyright and database rights 2020, Ordnance Survey 0100031673; © OpenStreetMap (and) contributors, CC-BY-SA



Sheringham Shoal and Dudgeon Extension Projects

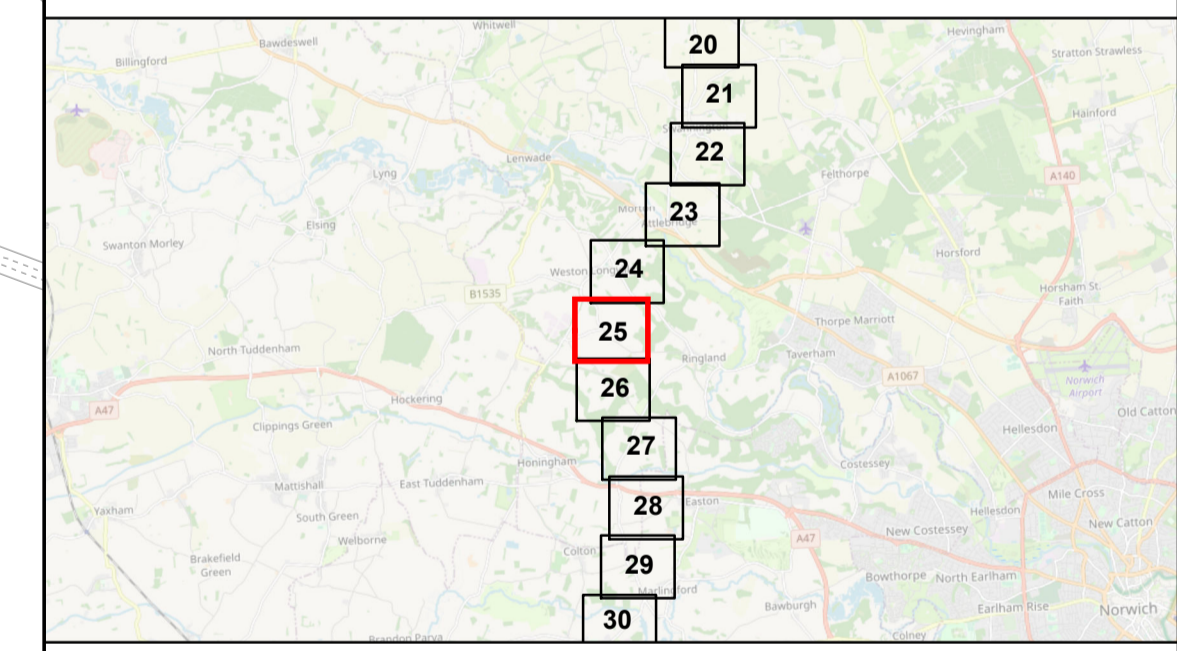
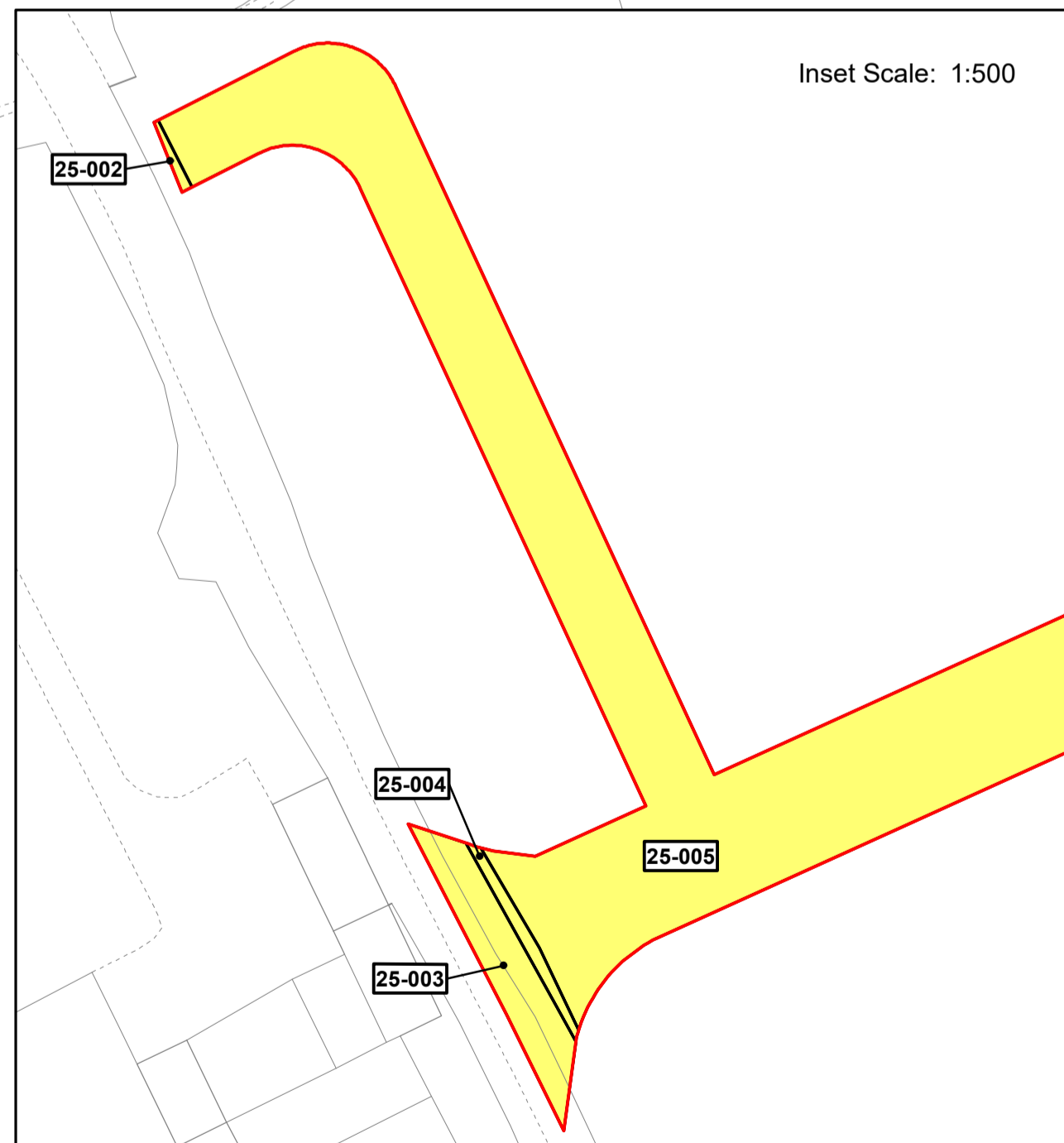
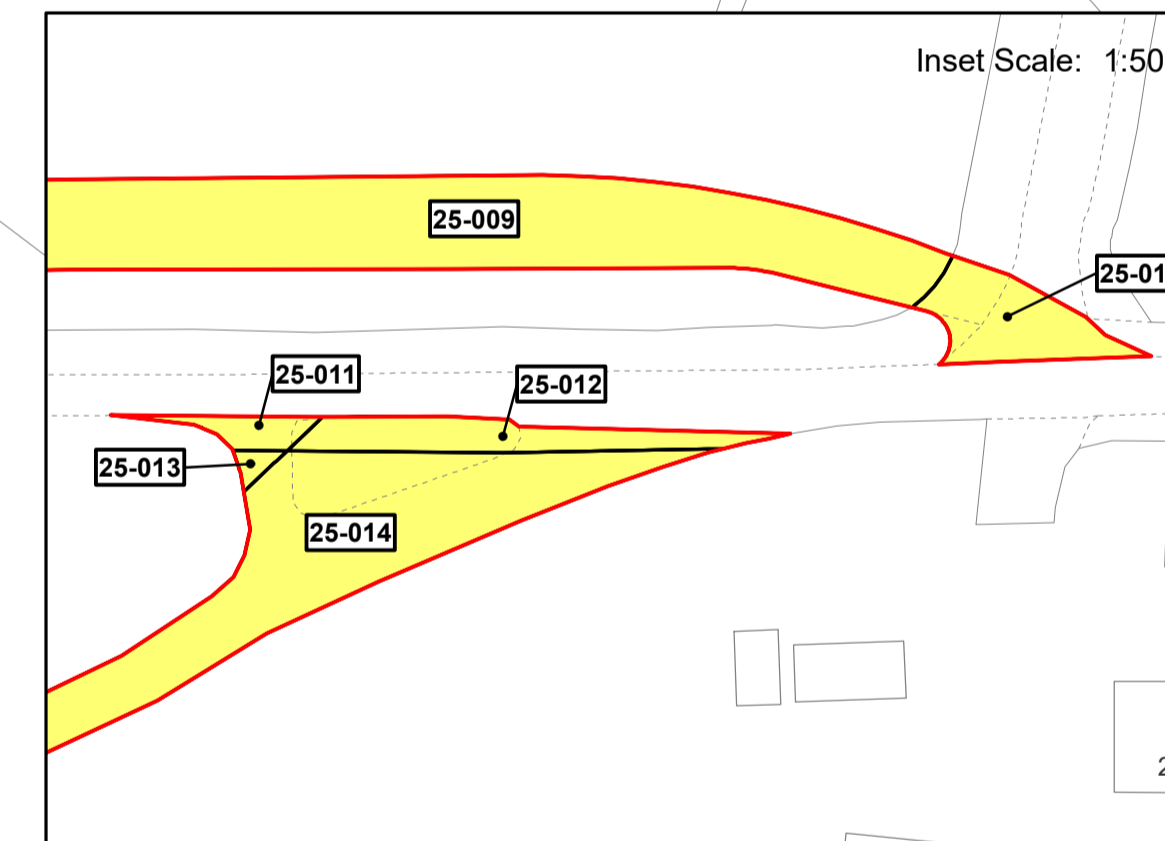
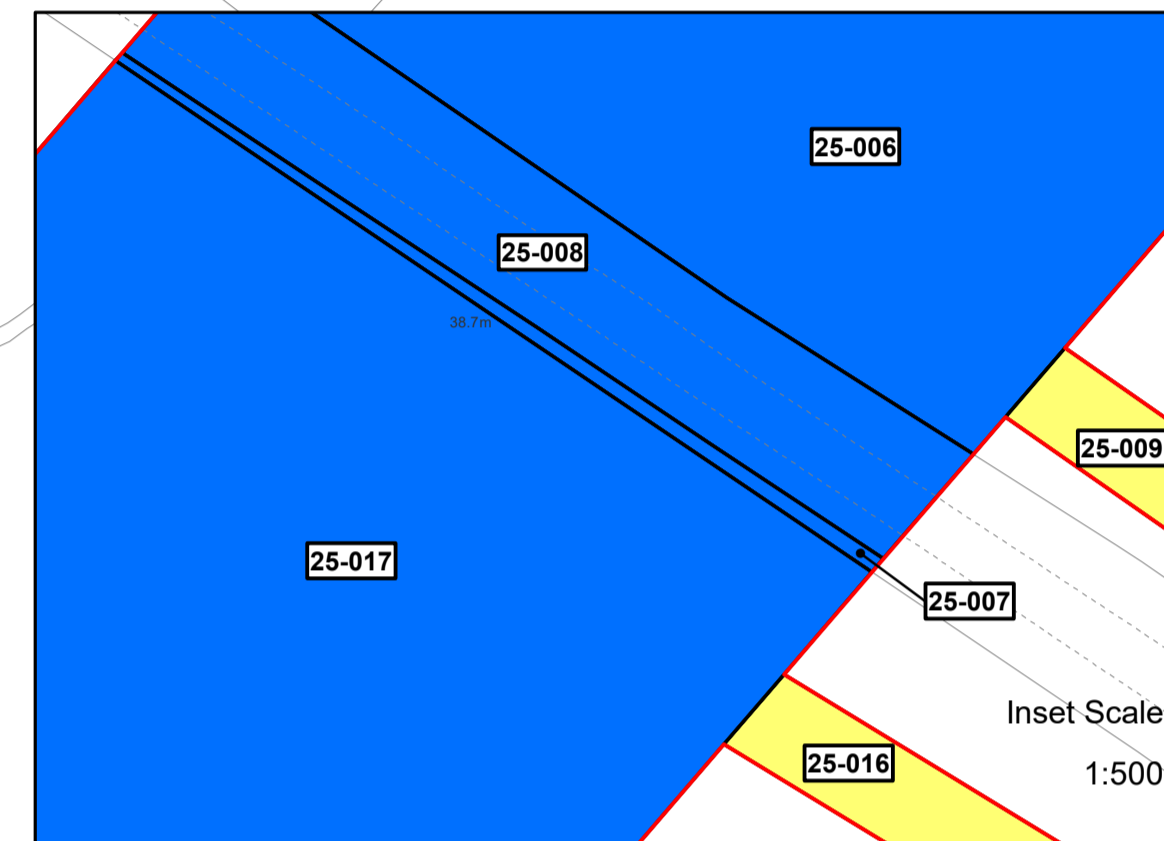
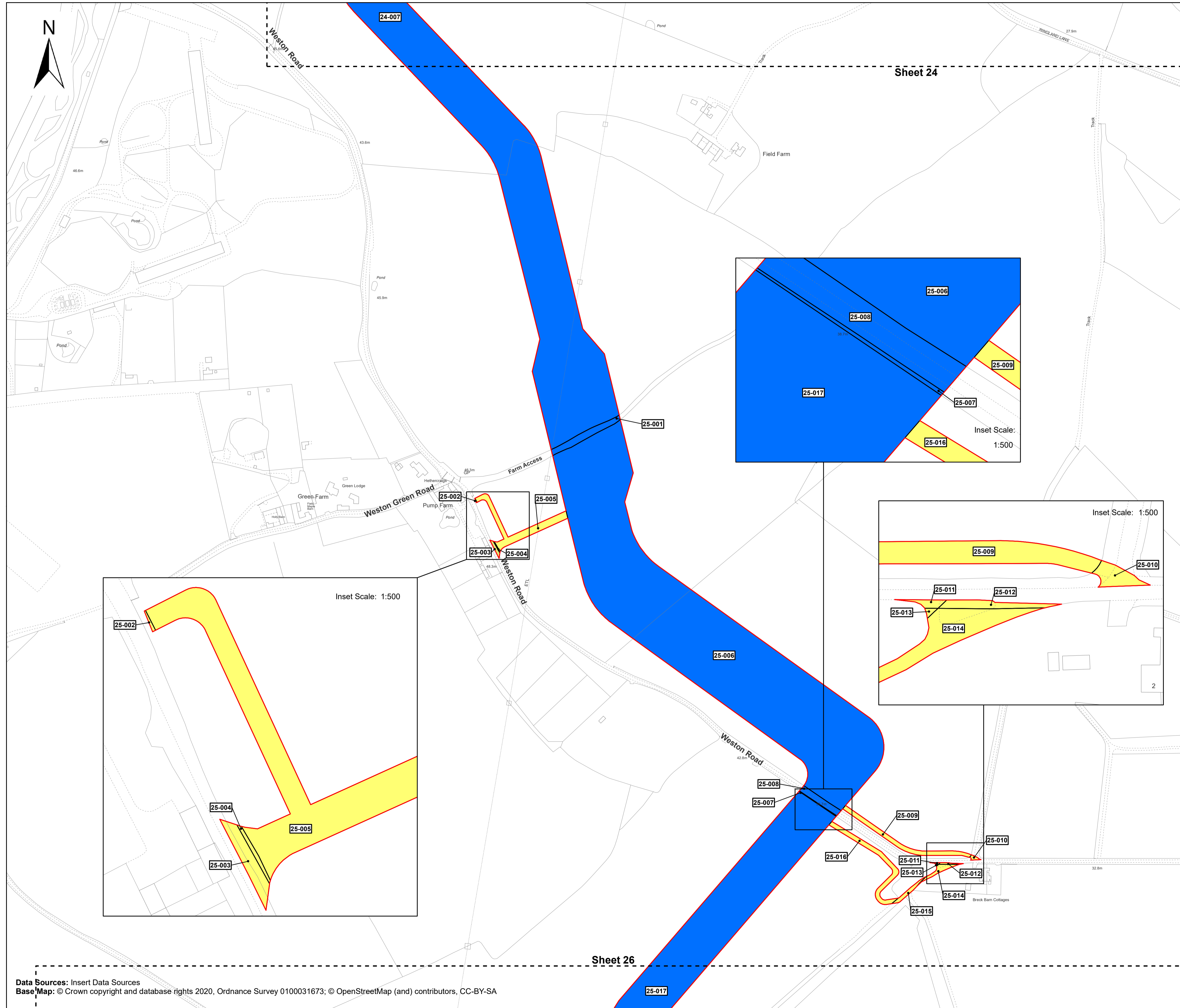
Title: Land Plan - Onshore

Sheet 25 of 40

APFP Regulations Reference: 5(2)(i)
Application Doc. no.: 2.3

Legend:

- Order Limits
- Sheet Extent
- Land Subject to Temporary Occupation and Use and Acquisition of Permanent Rights
24-007; 25-001; 25-006; 25-007; 25-008; 25-017
- Land Subject to Temporary Occupation and Use
25-002; 25-003; 25-004; 25-005; 25-009; 25-010; 25-011; 25-012; 25-013; 25-014; 25-015; 25-016



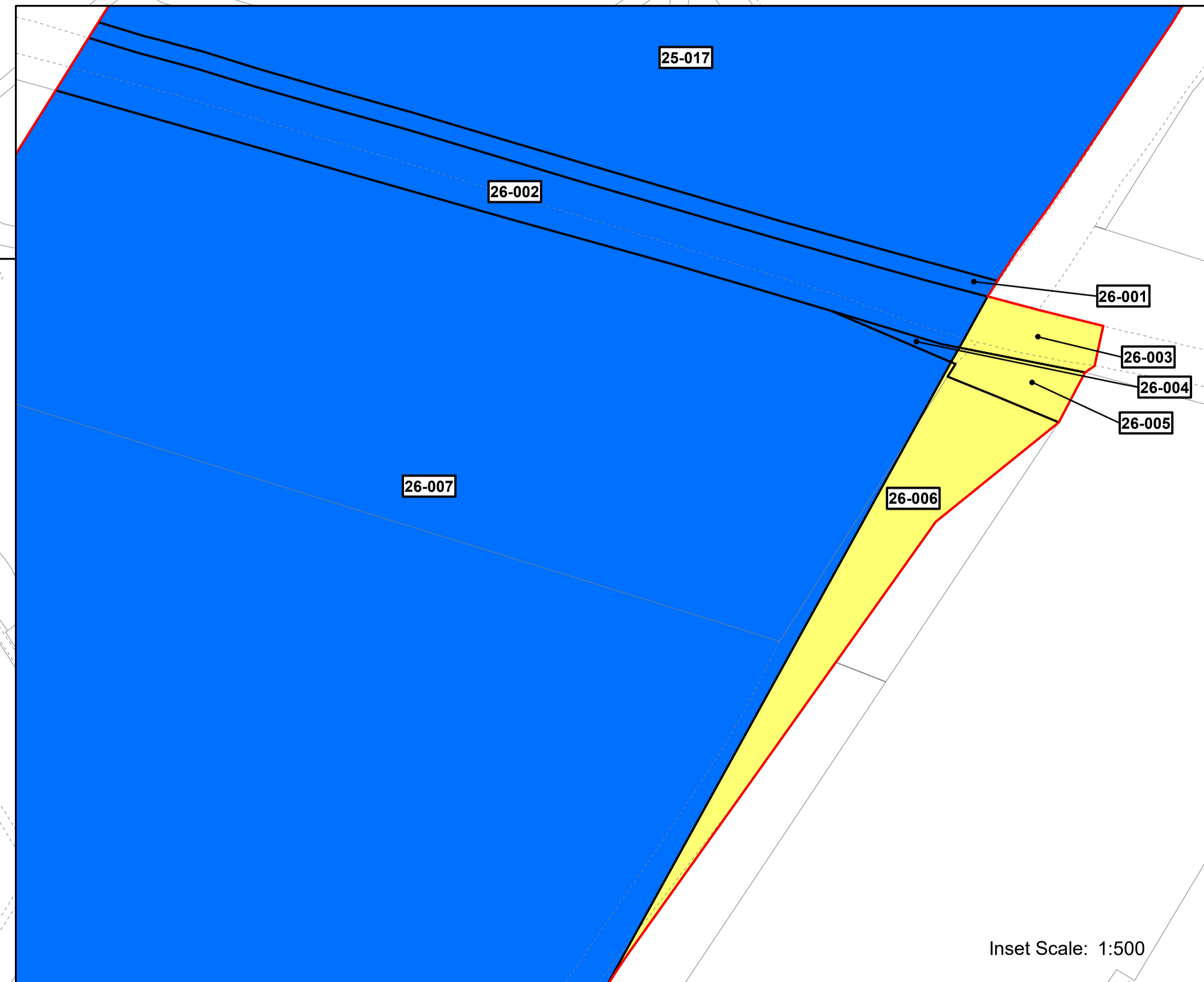
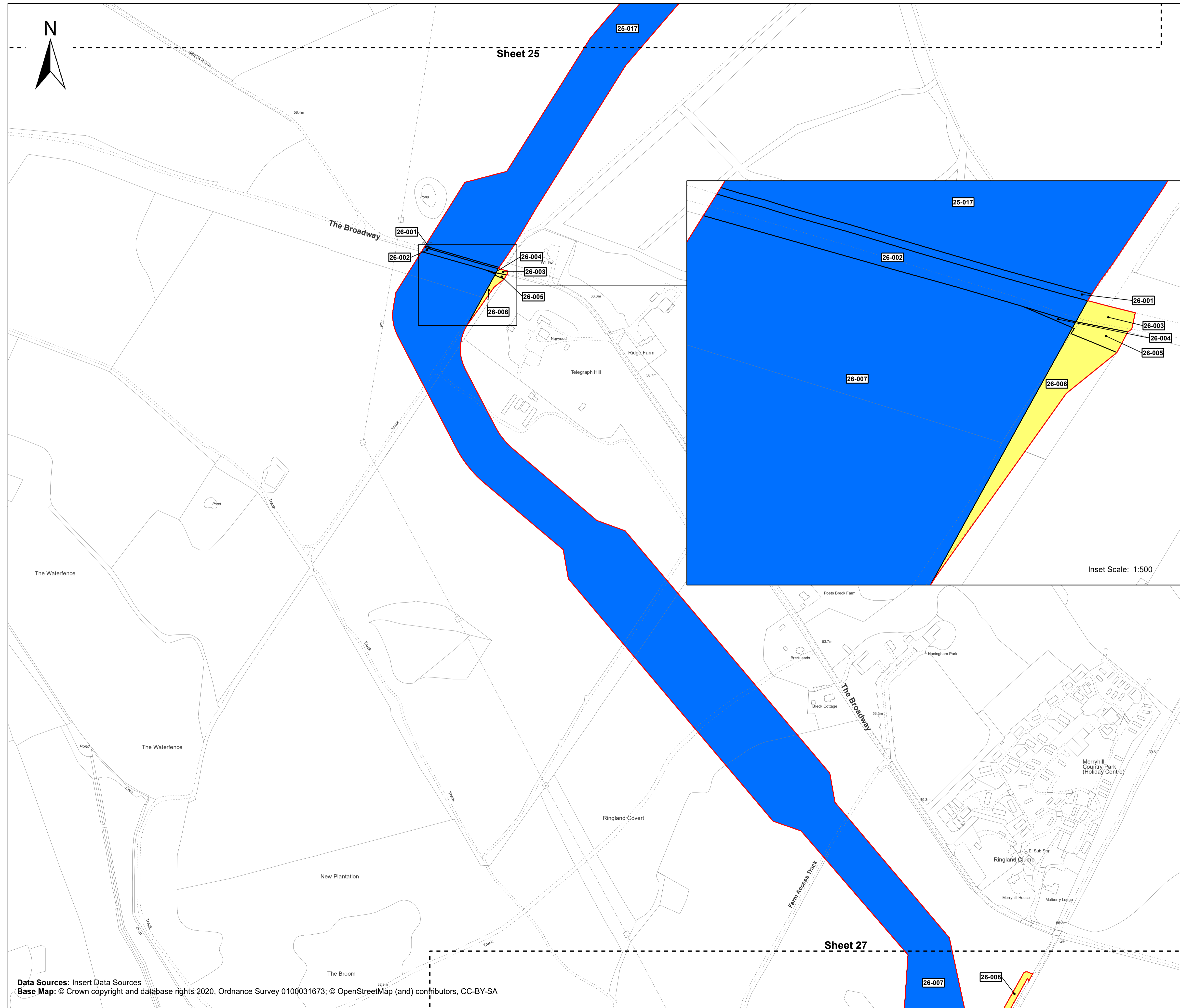
Coordinate Reference System: British National Grid
Transformation WGS84: OSGB_1936_To_WGS_1984_7

0 0.15 0.3 km
0 0.08 0.16 Miles

Scale: 1:2,500 Scale at size: A1

| REV | DATE | STATUS | DRW | CHK | APR |
|-----|------------|--------------|-----|-----|-----|
| B | 12/10/2022 | Second Issue | PR | SH | HH |
| A | 10/08/2022 | First Issue | PR | SH | HH |





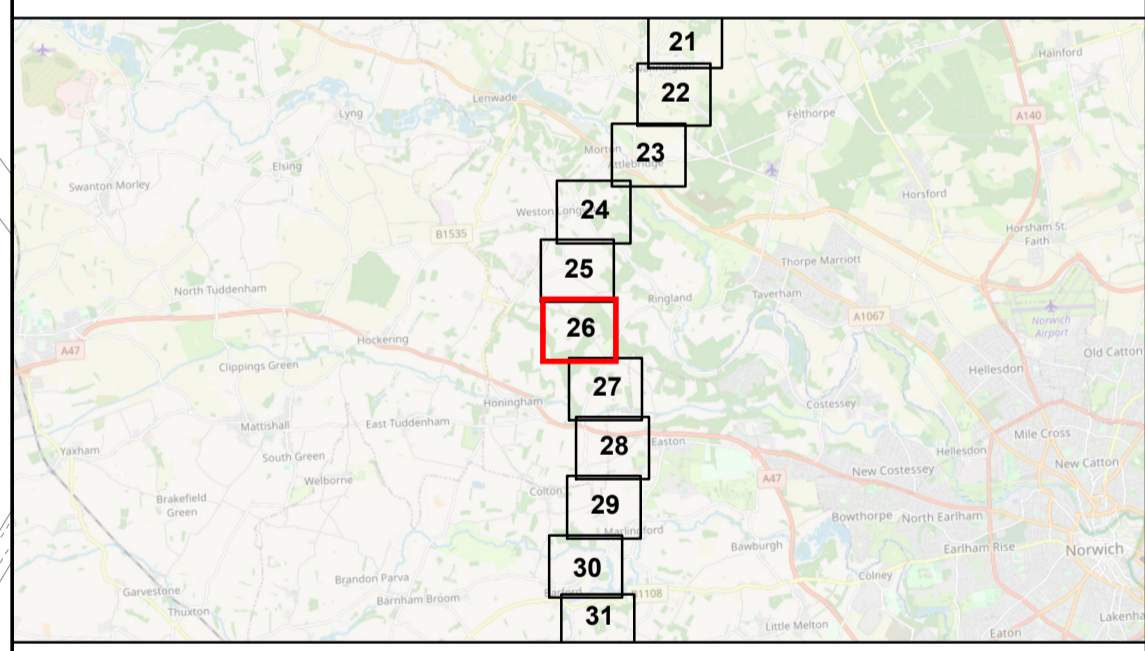
Sheringham Shoal and Dudgeon Extension Projects

Title: Land Plan - Onshore

Sheet 26 of 40

APFP Regulations Reference: 5(2)(i)
Application Doc. no.: 2.3

- Legend:
- Order Limits
 - Sheet Extent
 - Land Subject to Temporary Occupation and Use and Acquisition of Permanent Rights
25-017; 26-001; 26-002; 26-004; 26-007
 - Land Subject to Temporary Occupation and Use
26-003; 26-005; 26-006; 26-008



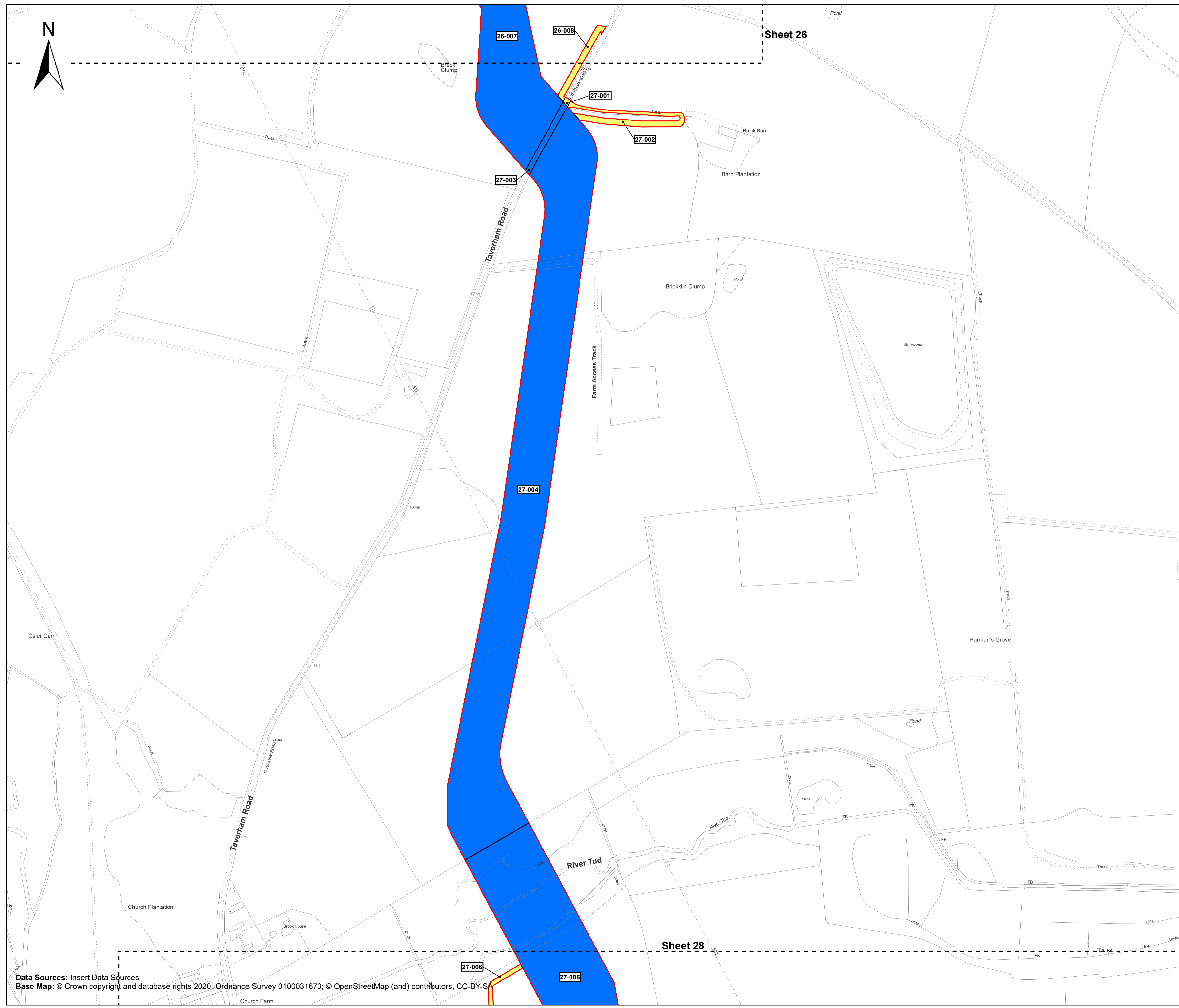
Coordinate Reference System: British National Grid
Transformation WGS84: OSGB_1936_To_WGS_1984_7

Scale: 1:2,500 Scale at size: A1

| REV | DATE | STATUS | DRW | CHK | APR |
|-----|------------|--------------|-----|-----|-----|
| B | 12/10/2022 | Second Issue | PR | SH | HH |
| A | 10/08/2022 | First Issue | PR | SH | HH |

Data Sources: Insert Data Sources
Base Map: © Crown copyright and database rights 2020, Ordnance Survey 0100031673; © OpenStreetMap (and) contributors, CC-BY-SA









Sheringham Shoal and Dudgeon Extension Projects

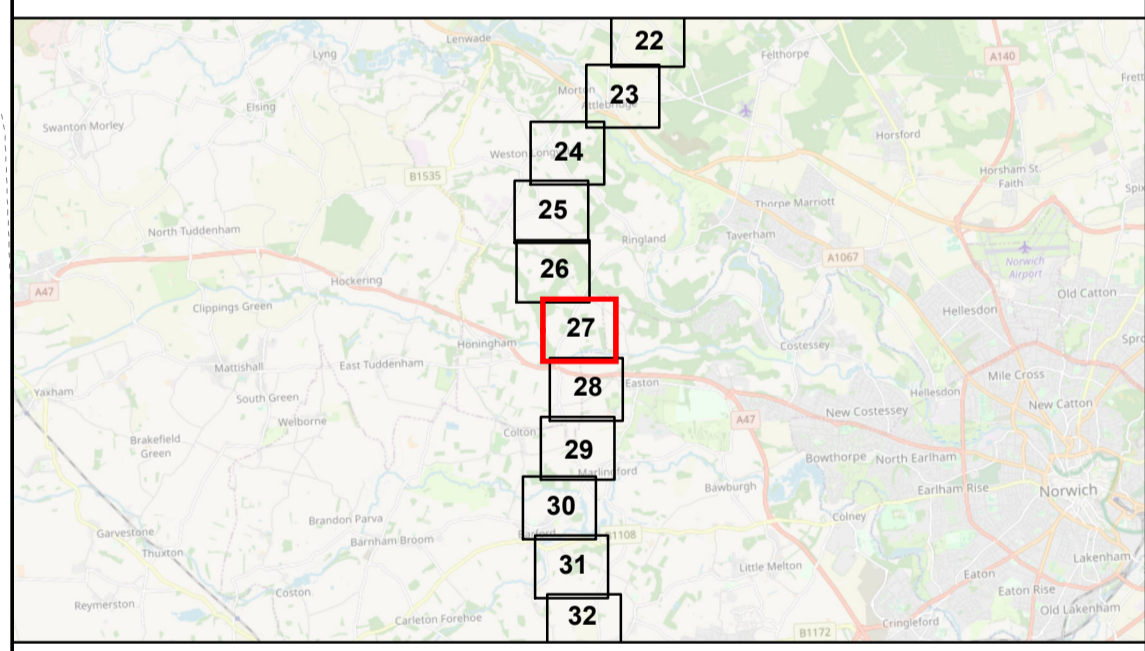
Title: Land Plan - Onshore

Sheet 27 of 40

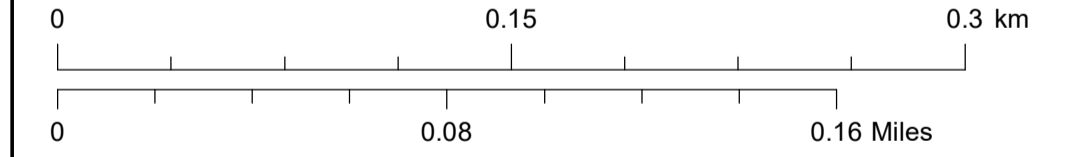
APFP Regulations Reference: 5(2)(i)
Application Doc. no.: 2.3

Legend:

-  Order Limits
-  Sheet Extent
-  Land Subject to Temporary Occupation and Use and Acquisition of Permanent Rights
26-007; 27-003; 27-004; 27-005
-  Land Subject to Temporary Occupation and Use
26-008; 27-001; 27-002; 27-006



Coordinate Reference System: British National Grid
Transformation WGS84: OSGB_1936_To_WGS_1984_7

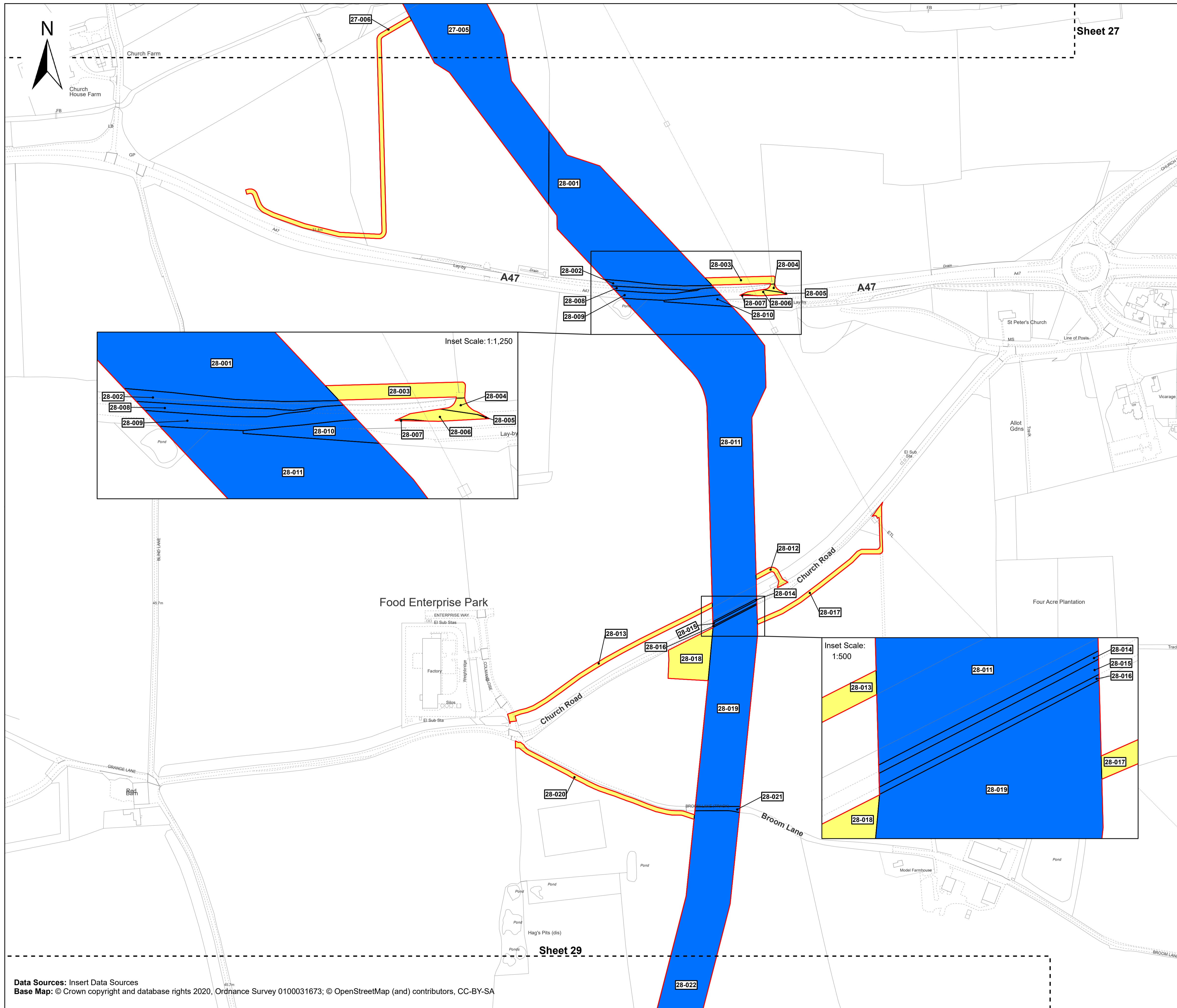


Scale: 1:2,500 Scale at size: A1

| | | | | | |
|-----|------------|--------------|-----|-----|-----|
| B | 12/10/2022 | Second Issue | PR | SH | HH |
| A | 10/08/2022 | First Issue | PR | SH | HH |
| REV | DATE | STATUS | DRW | CHK | APR |

Data Sources: Insert Data Sources
Base Map: © Crown copyright and database rights 2020, Ordnance Survey 0100031673; © OpenStreetMap (and) contributors, CC-BY-SA





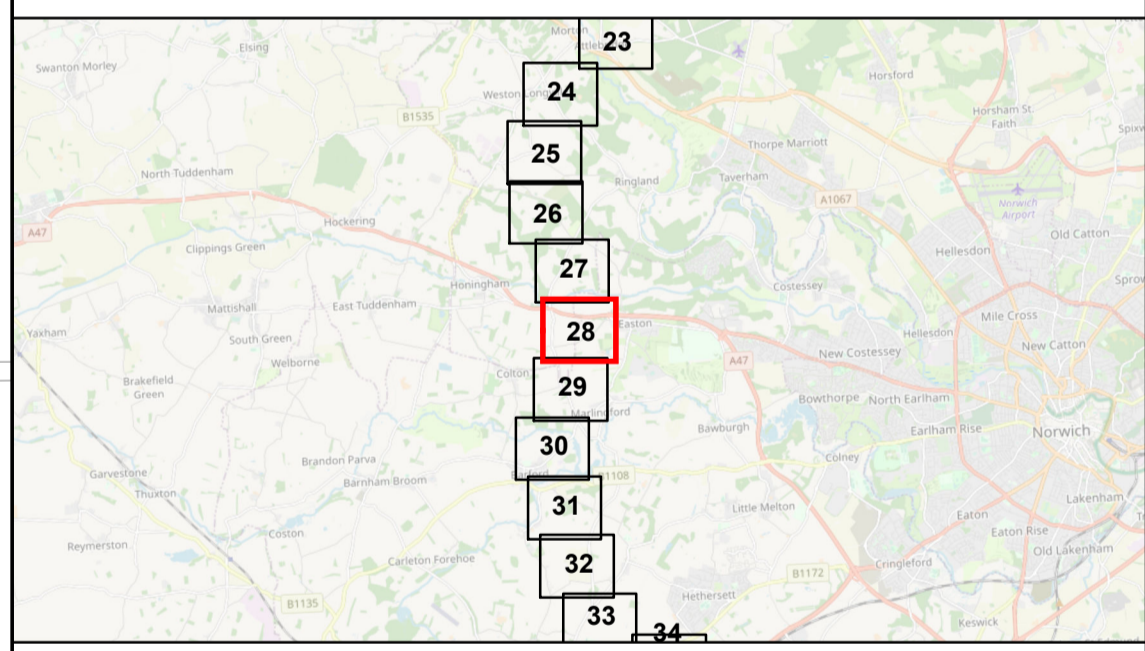
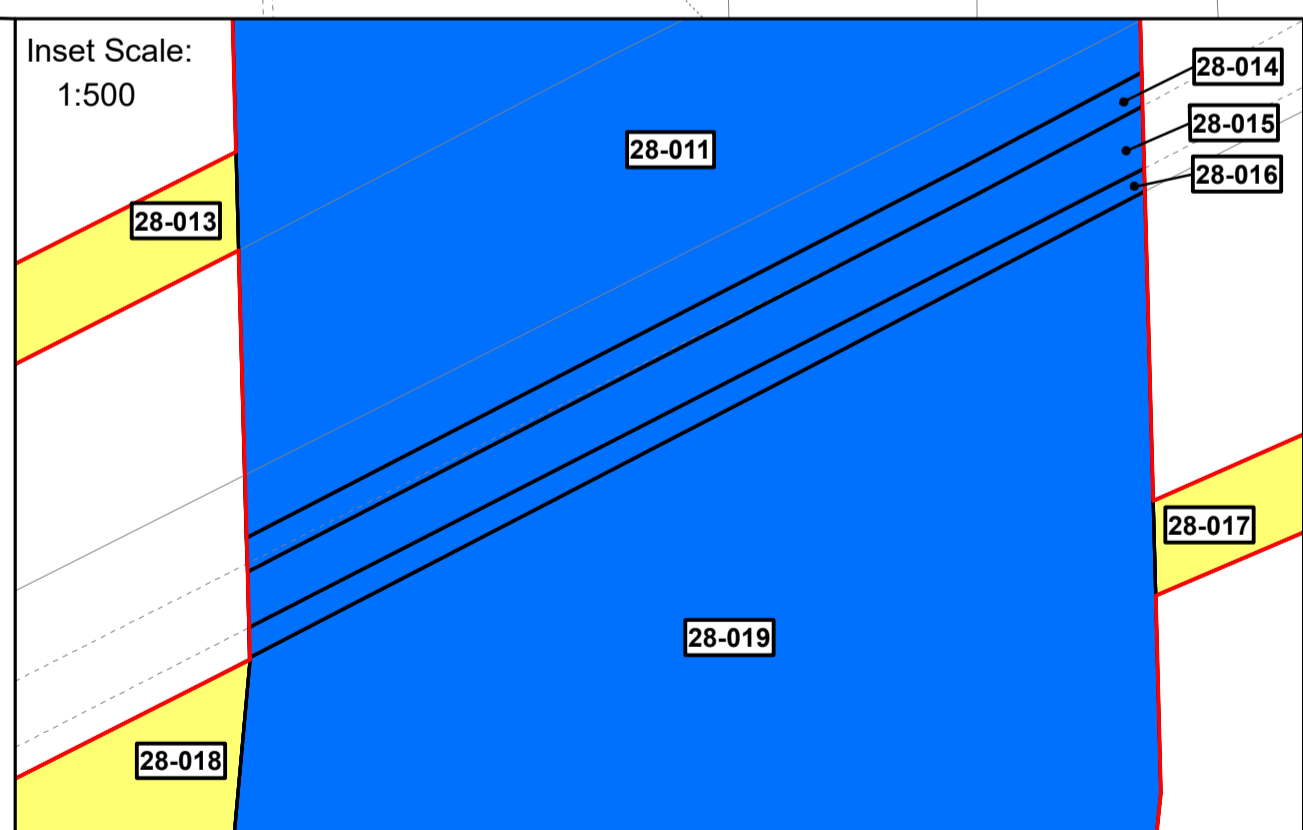
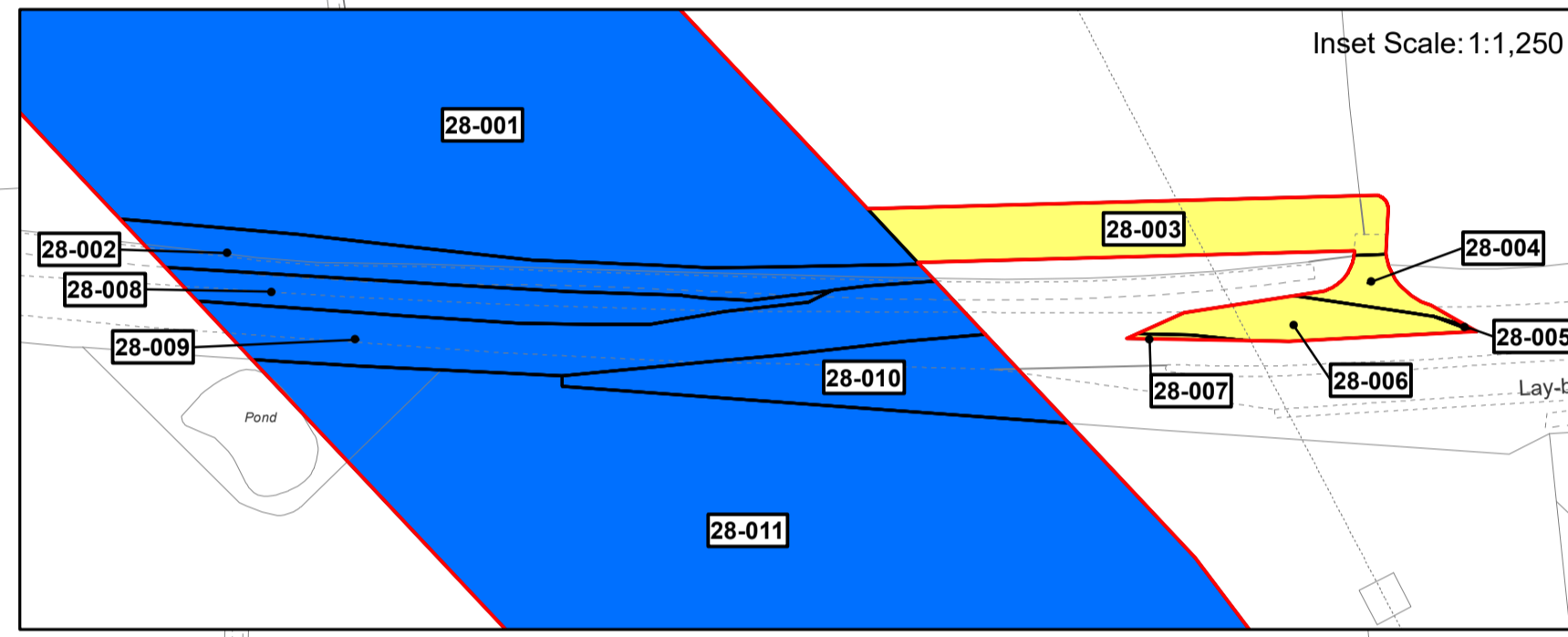
Sheringham Shoal and Dudgeon Extension Projects

Title: Land Plan - Onshore

Sheet 28 of 40

APFP Regulations Reference: 5(2)(i)
Application Doc. no.: 2.3

- Legend:**
- Order Limits
 - Sheet Extent
 - Land Subject to Temporary Occupation and Use and Acquisition of Permanent Rights
27-005; 28-001; 28-002; 28-008; 28-009; 28-010; 28-011; 28-014; 28-015; 28-016; 28-019; 28-021; 28-022
 - Land Subject to Temporary Occupation and Use
27-006; 28-003; 28-004; 28-005; 28-006; 28-007; 28-012; 28-013; 28-017; 28-018; 28-020



Coordinate Reference System: British National Grid
Transformation WGS84: OSGB_1936_To_WGS_1984_7

Scale: 1:2,500 Scale at size: A1

| REV | DATE | STATUS | DRW | CHK | APR |
|-----|------------|--------------|-----|-----|-----|
| B | 12/10/2022 | Second Issue | PR | SH | HH |
| A | 10/08/2022 | First Issue | PR | SH | HH |

Data Sources: Insert Data Sources
Base Map: © Crown copyright and database rights 2020, Ordnance Survey 0100031673; © OpenStreetMap (and) contributors, CC-BY-SA



Sheringham Shoal and Dudgeon Extension Projects

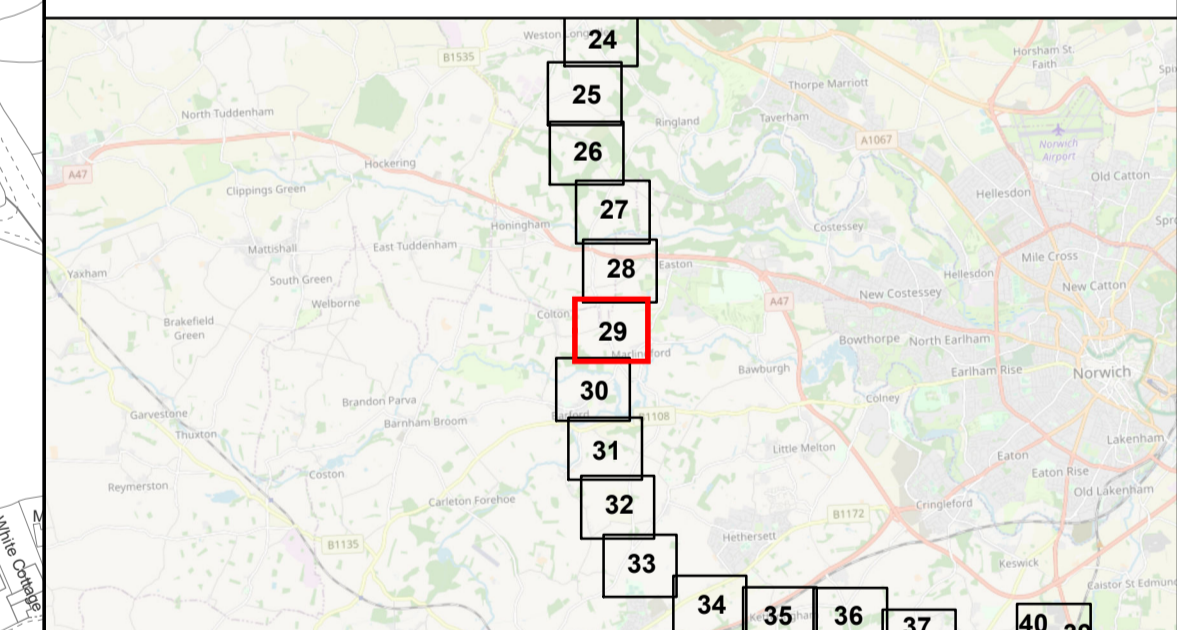
Title: Land Plan - Onshore

Sheet 29 of 40

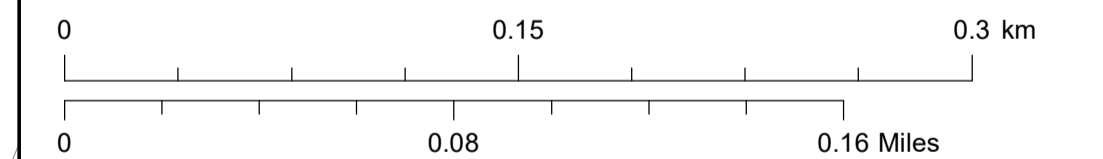
APFP Regulations Reference: 5(2)(i)
Application Doc. no.: 2.3

Legend:

- Order Limits
- Sheet Extent
- Land Subject to Temporary Occupation and Use and Acquisition of Permanent Rights
28-022; 29-003; 29-004; 29-005; 29-006; 29-007; 29-008
- Land Subject to Temporary Occupation and Use
29-001; 29-002



Coordinate Reference System: British National Grid
Transformation WGS84: OSGB_1936_To_WGS_1984_7



Scale: 1:2,500 Scale at size: A1

| | | | | | |
|-----|------------|--------------|-----|-----|-----|
| B | 12/10/2022 | Second Issue | PR | SH | HH |
| A | 10/08/2022 | First Issue | PR | SH | HH |
| REV | DATE | STATUS | DRW | CHK | APR |



Sheringham Shoal and Dudgeon Extension Projects

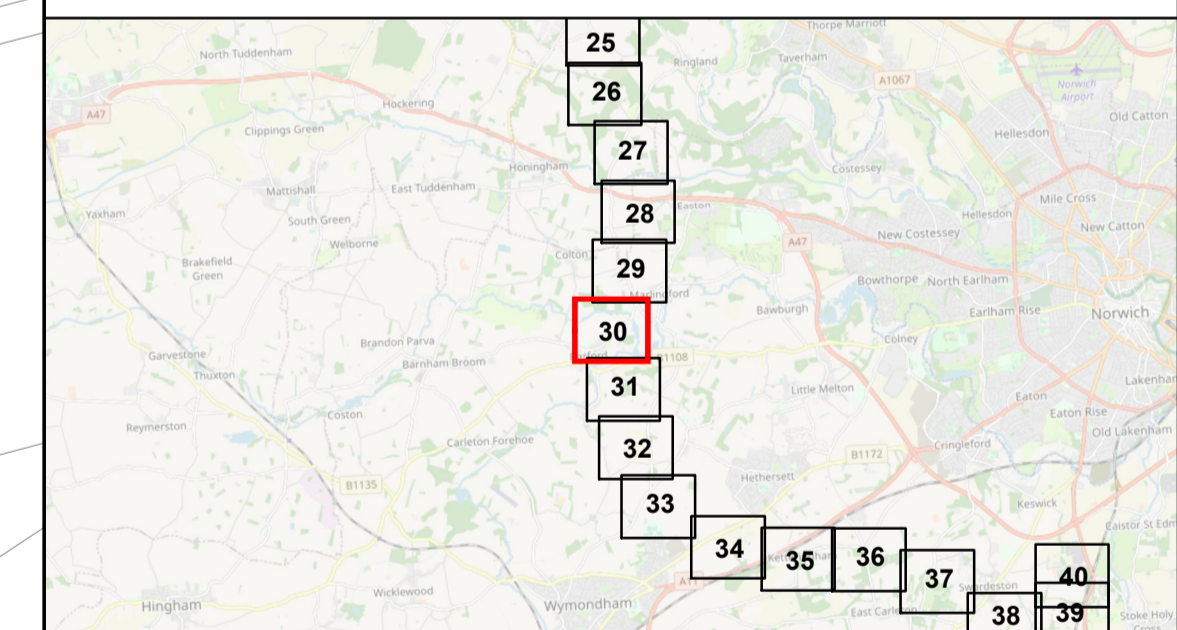
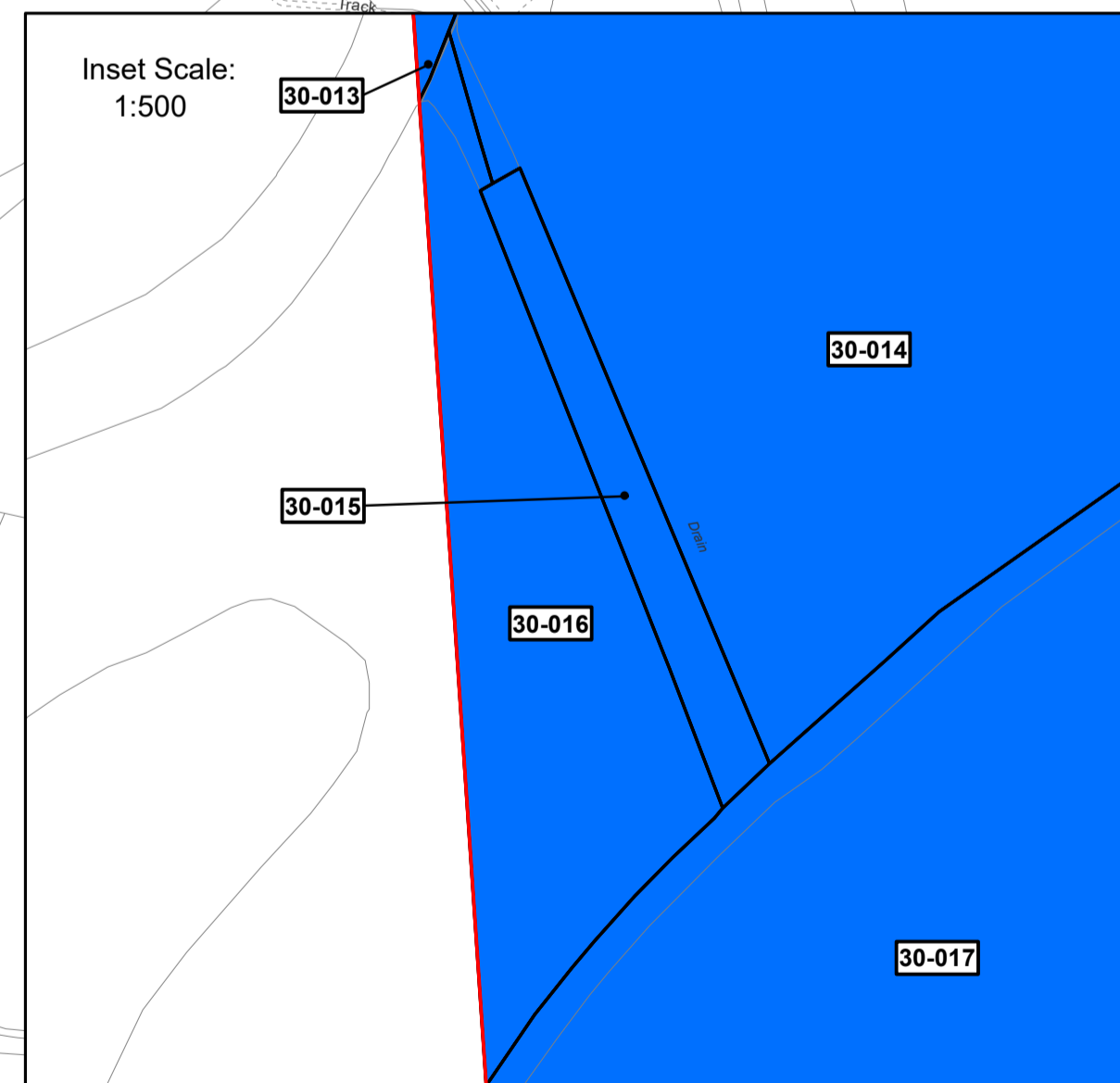
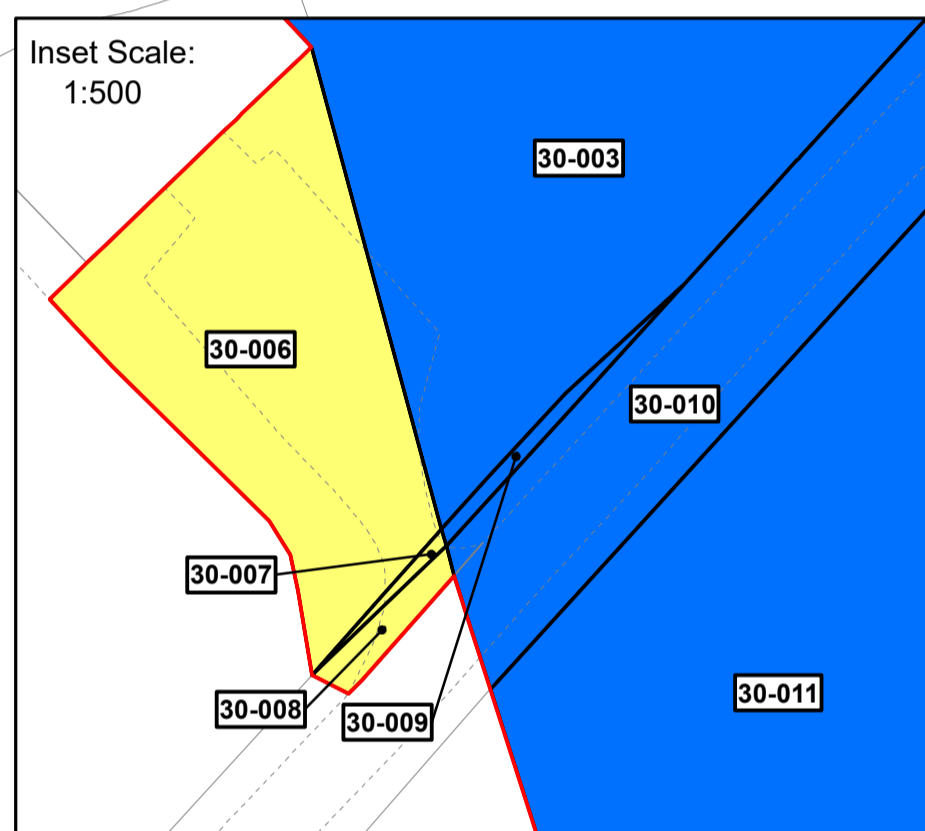
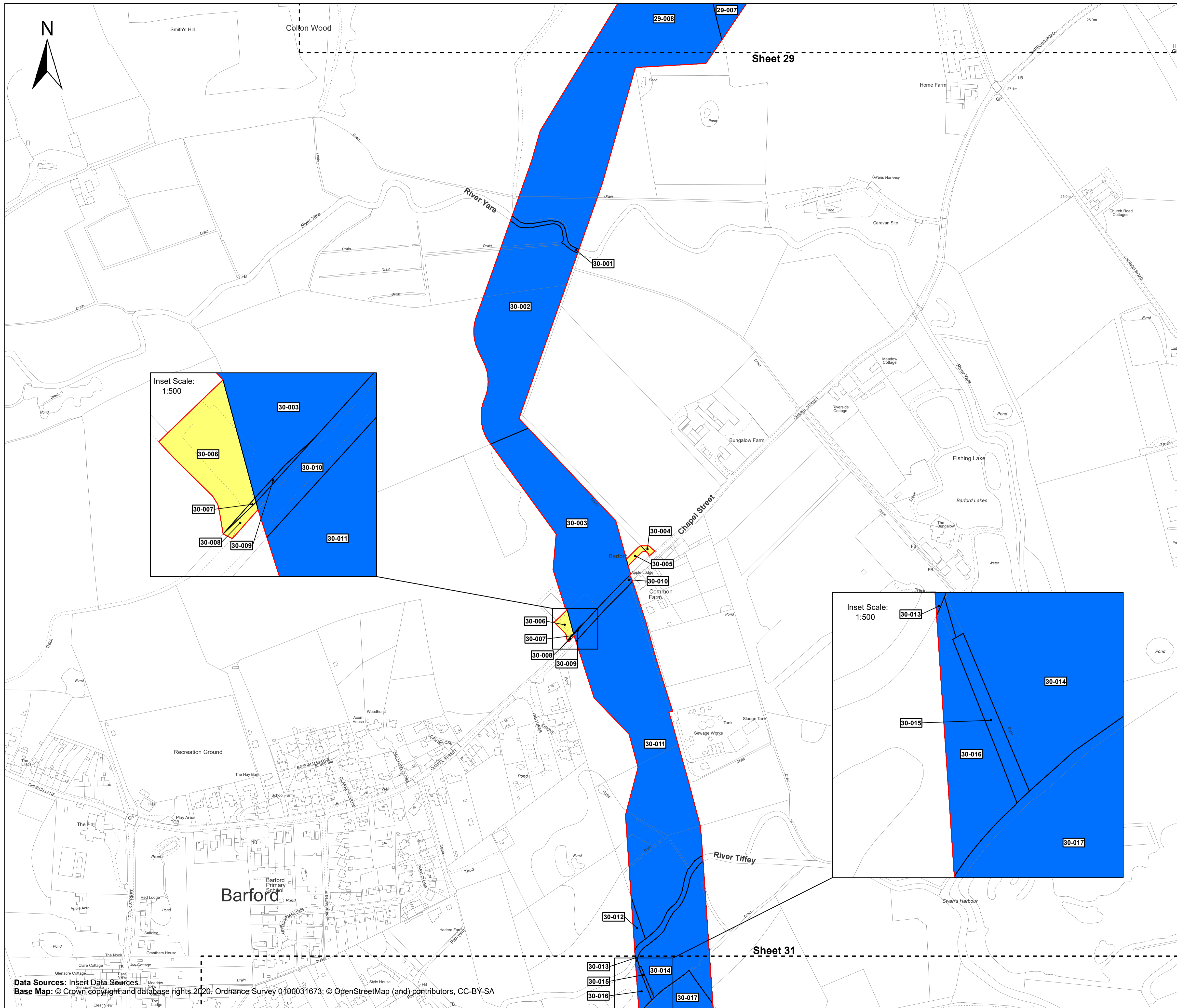
Title: Land Plan - Onshore

Sheet 30 of 40

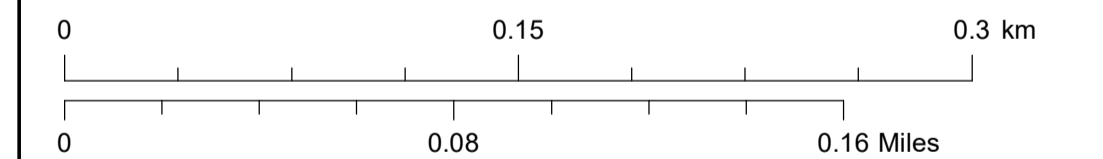
APFP Regulations Reference: 5(2)(i)
Application Doc. no.: 2.3

Legend:

- Order Limits
- Sheet Extent
- Land Subject to Temporary Occupation and Use and Acquisition of Permanent Rights
29-007; 29-008; 30-001; 30-002; 30-003; 30-009; 30-010; 30-011; 30-012; 30-013; 30-014; 30-015; 30-016; 30-017
- Land Subject to Temporary Occupation and Use
30-004; 30-005; 30-006; 30-007; 30-008



Coordinate Reference System: British National Grid
Transformation WGS84: OSGB_1936_To_WGS_1984_7



Scale: 1:2,500 Scale at size: A1

| | | | | | |
|-----|------------|--------------|-----|-----|-----|
| B | 12/10/2022 | Second Issue | PR | SH | HH |
| A | 10/08/2022 | First Issue | PR | SH | HH |
| REV | DATE | STATUS | DRW | CHK | APR |



Sheringham Shoal and Dudgeon Extension Projects

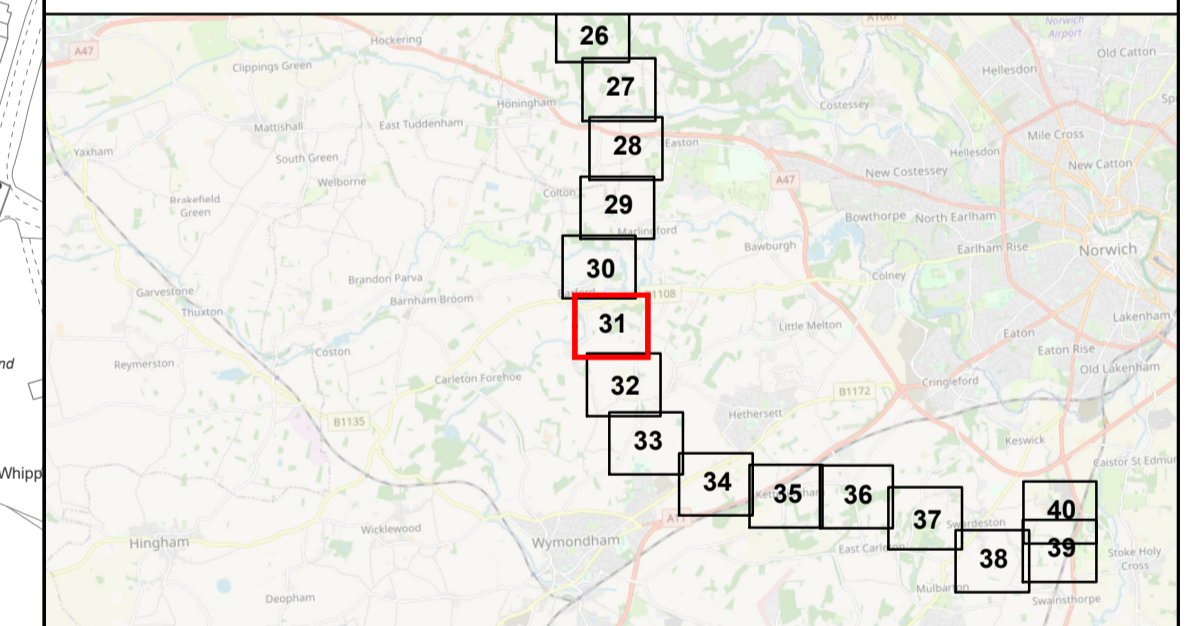
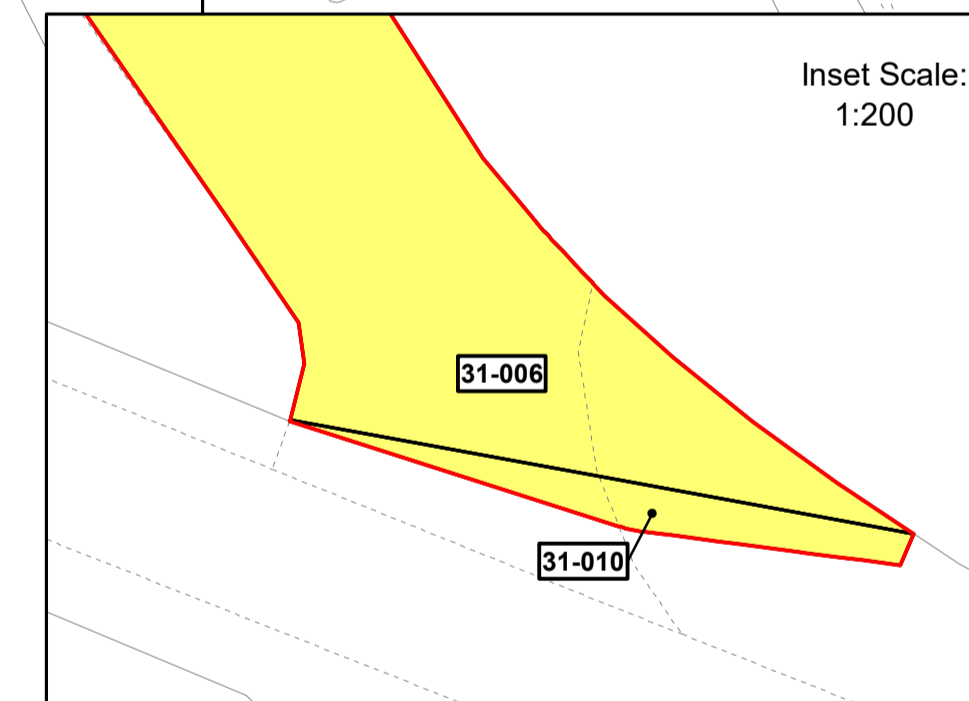
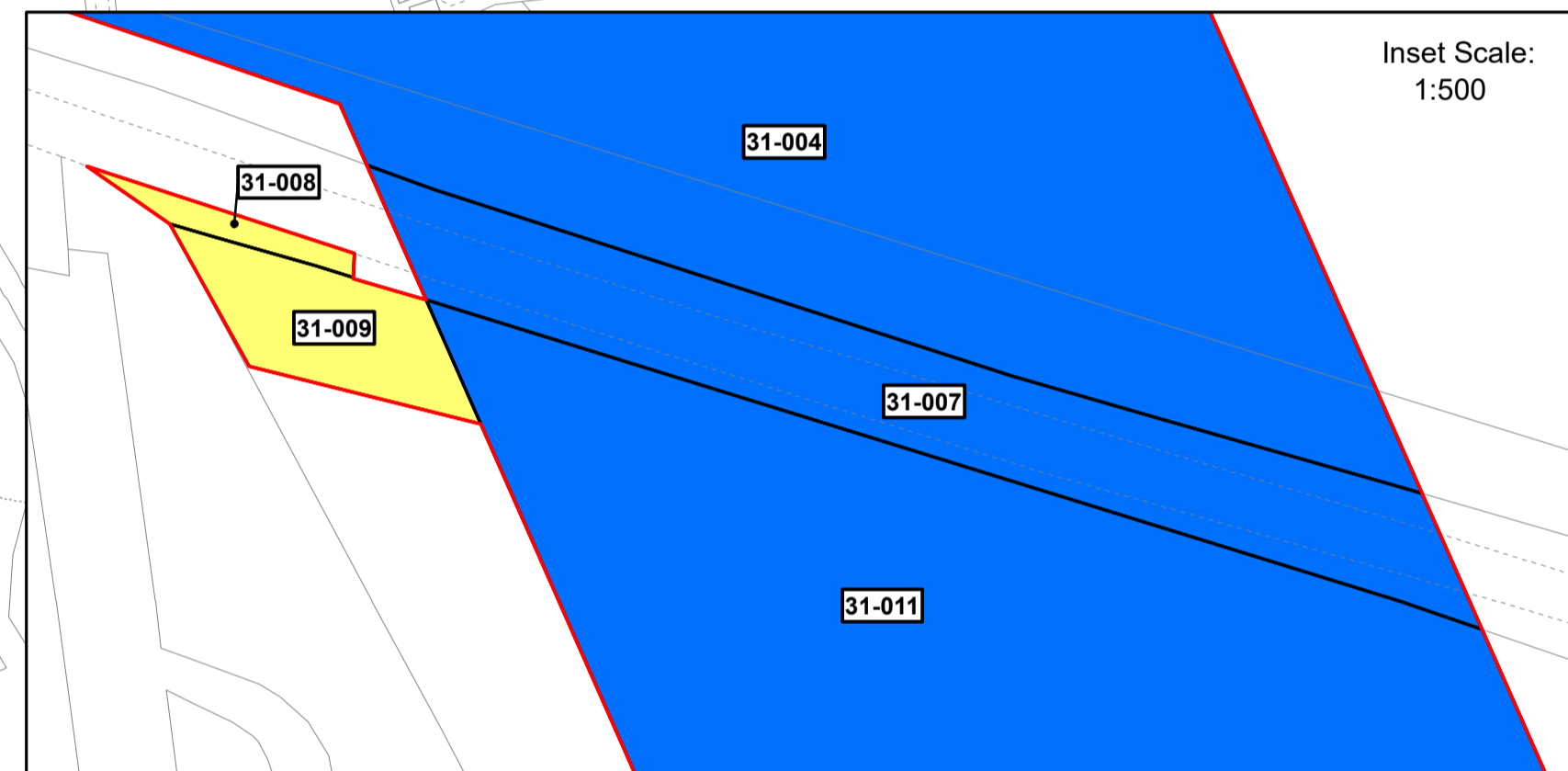
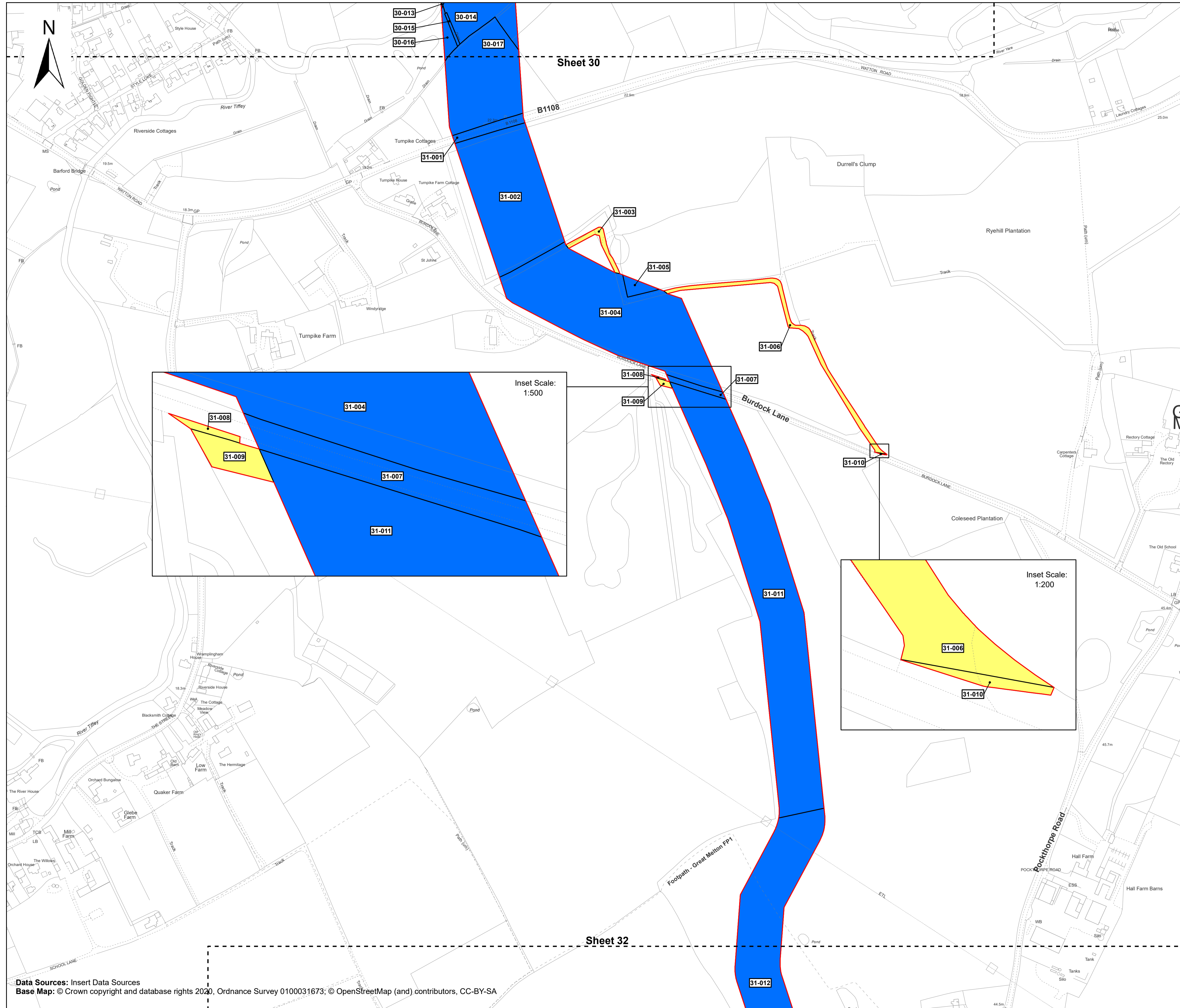
Title: Land Plan - Onshore

Sheet 31 of 40

APFP Regulations Reference: 5(2)(i)
Application Doc. no.: 2.3

Legend:

- Order Limits
- Sheet Extent
- Land Subject to Temporary Occupation and Use and Acquisition of Permanent Rights
30-013; 30-014; 30-015; 30-016; 30-017; 31-001; 31-002; 31-004; 31-005; 31-007; 31-011; 31-012
- Land Subject to Temporary Occupation and Use
31-003; 31-006; 31-008; 31-009; 31-010



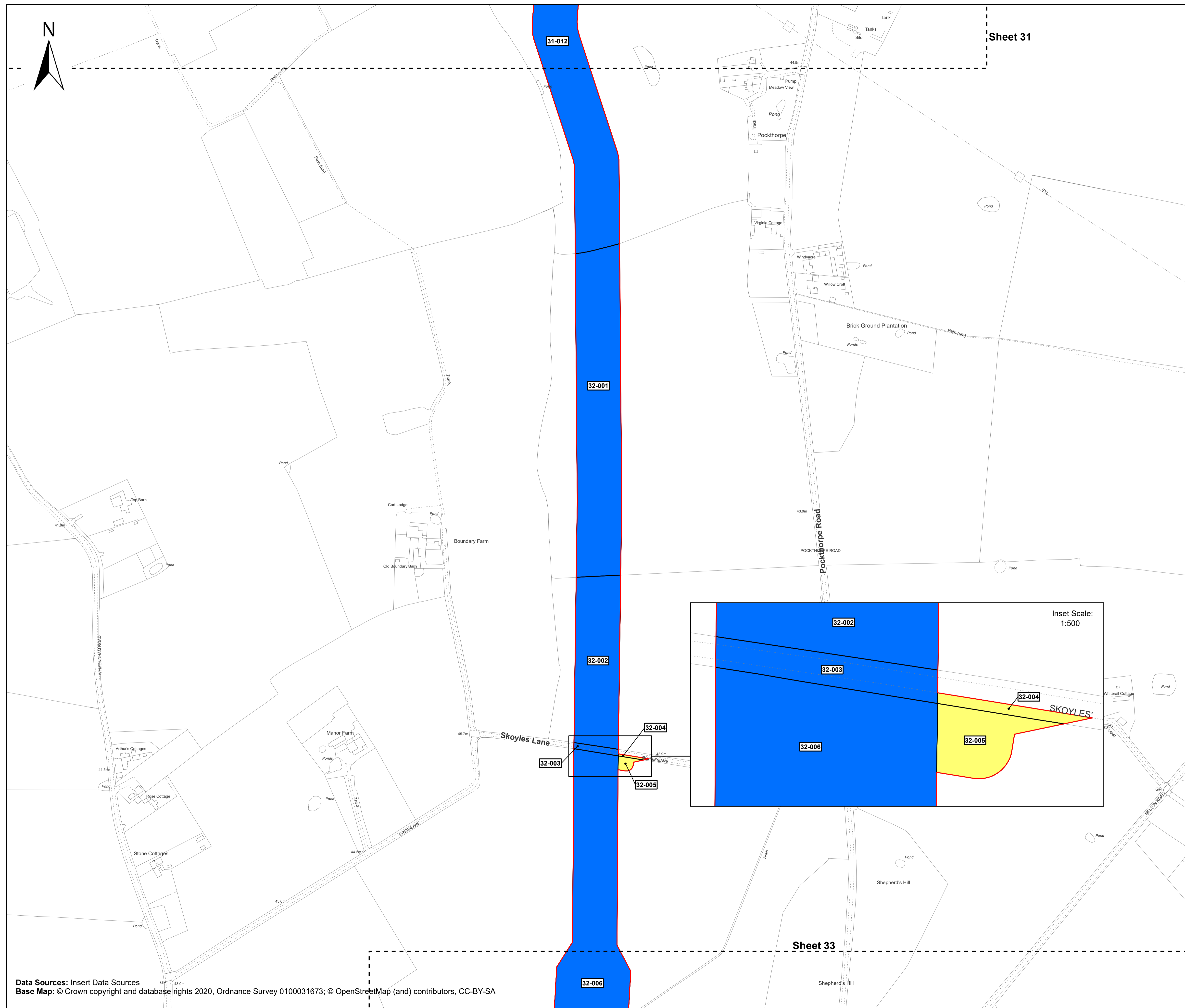
Coordinate Reference System: British National Grid
Transformation WGS84: OSGB_1936_To_WGS_1984_7

0 0.15 0.3 km
0 0.08 0.16 Miles

Scale: 1:2,500 Scale at size: A1

| REV | DATE | STATUS | DRW | CHK | APR |
|-----|------------|--------------|-----|-----|-----|
| B | 12/10/2022 | Second Issue | PR | SH | HH |
| A | 10/08/2022 | First Issue | PR | SH | HH |





Sheet 31

Sheet 33





Sheringham Shoal and Dudgeon Extension Projects

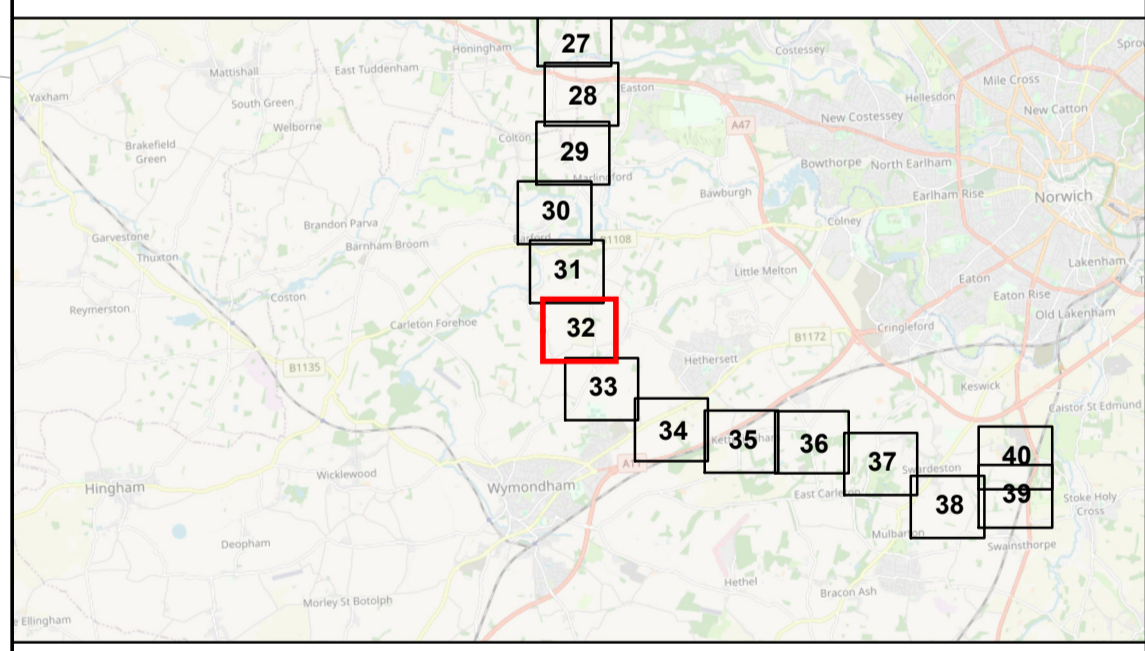
Title: Land Plan - Onshore

Sheet 32 of 40

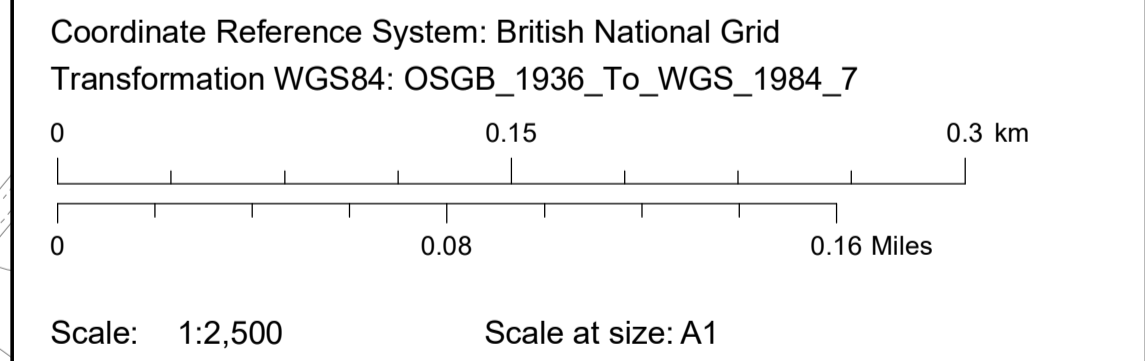
APFP Regulations Reference: 5(2)(i)
Application Doc. no.: 2.3

Legend:

-  Order Limits
-  Sheet Extent
-  Land Subject to Temporary Occupation and Use and Acquisition of Permanent Rights
31-012; 32-001; 32-002; 32-003; 32-006
-  Land Subject to Temporary Occupation and Use
32-004; 32-005



Inset Scale: 1:500



| REV | DATE | STATUS | DRW | CHK | APR |
|-----|------------|--------------|-----|-----|-----|
| B | 12/10/2022 | Second Issue | PR | SH | HH |
| A | 10/08/2022 | First Issue | PR | SH | HH |



Sheringham Shoal and Dudgeon Extension Projects

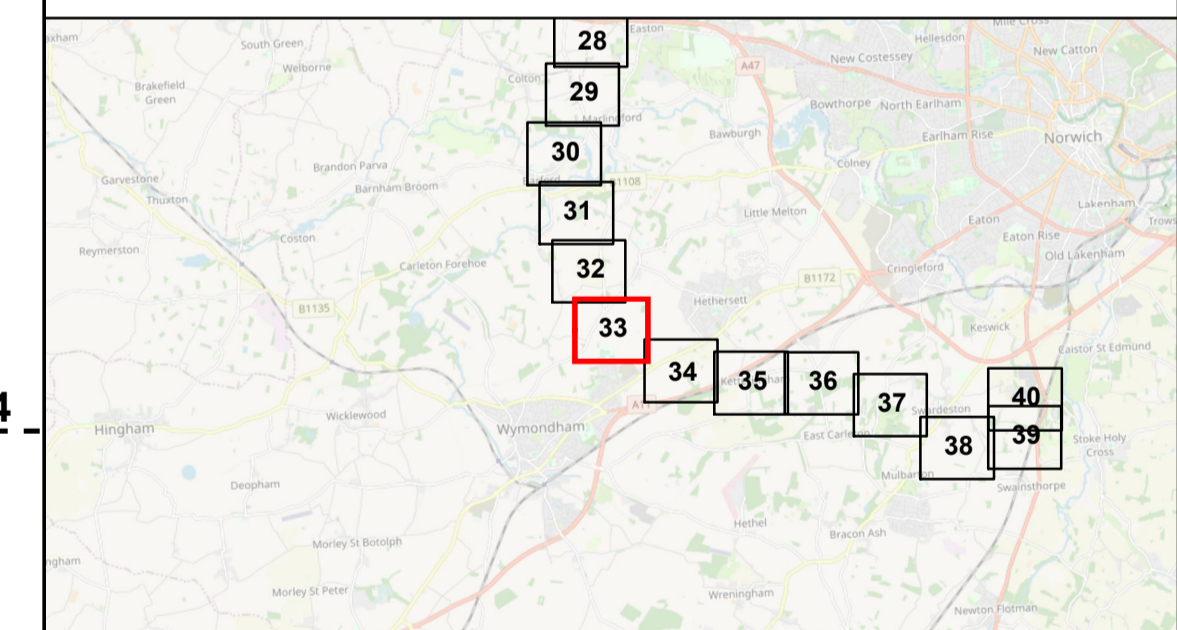
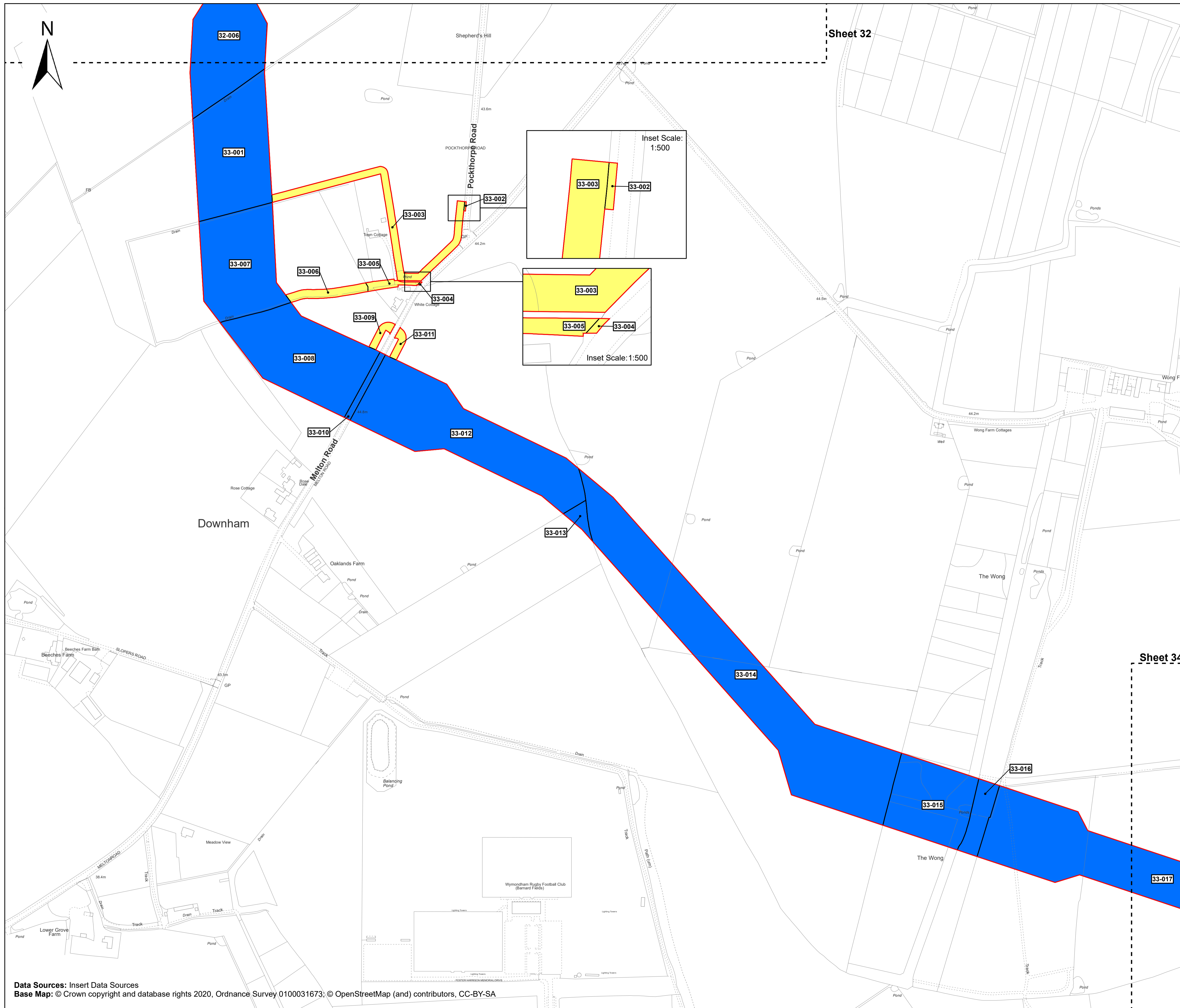
Title: Land Plan - Onshore

Sheet 33 of 40

APFP Regulations Reference: 5(2)(i)
Application Doc. no.: 2.3

Legend:

- Order Limits
- Sheet Extent
- Land Subject to Temporary Occupation and Use and Acquisition of Permanent Rights
32-006; 33-001; 33-007; 33-008; 33-010; 33-012; 33-013; 33-014; 33-015; 33-016; 33-017
- Land Subject to Temporary Occupation and Use
33-002; 33-003; 33-004; 33-005; 33-006; 33-009; 33-011



Coordinate Reference System: British National Grid
Transformation WGS84: OSGB_1936_To_WGS_1984_7

0 0.15 0.3 km
0 0.08 0.16 Miles

Scale: 1:2,500 Scale at size: A1

| | | | | | |
|-----|------------|--------------|-----|-----|-----|
| B | 12/10/2022 | Second Issue | PR | SH | HH |
| A | 10/08/2022 | First Issue | PR | SH | HH |
| REV | DATE | STATUS | DRW | CHK | APR |



Sheringham Shoal and Dudgeon Extension Projects

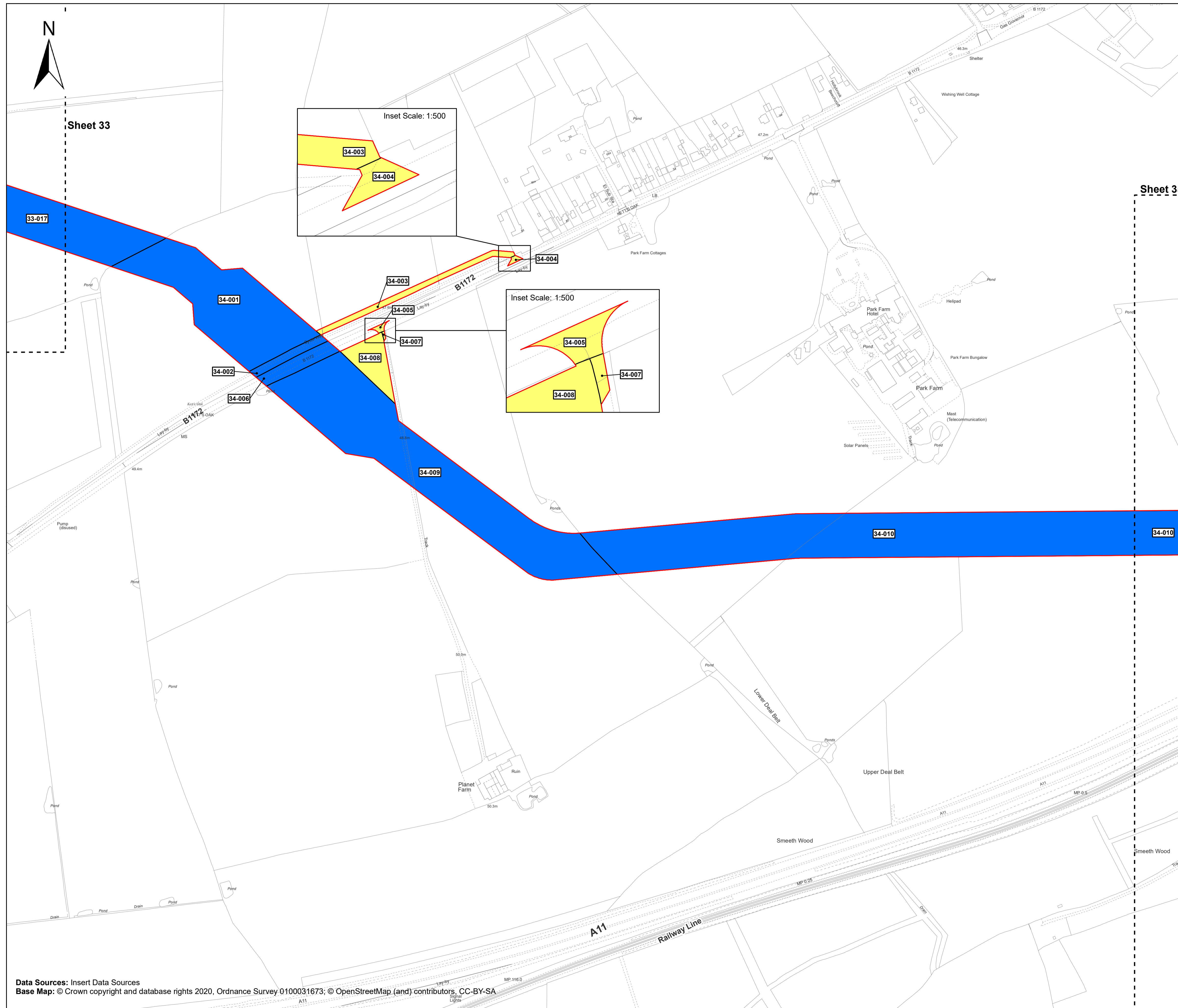
Title: Land Plan - Onshore

Sheet 34 of 40

APFP Regulations Reference: 5(2)(i)
Application Doc. no.: 2.3

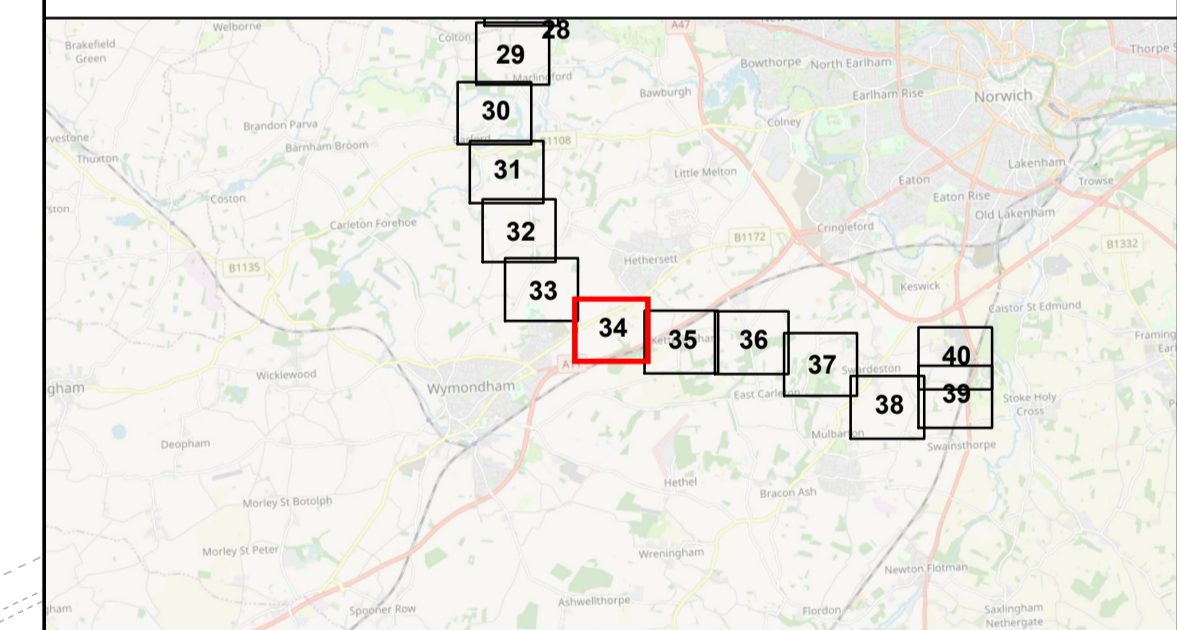
Legend:

- Order Limits
- Sheet Extent
- Land Subject to Temporary Occupation and Use and Acquisition of Permanent Rights
33-017; 34-001; 34-002; 34-006; 34-009; 34-010
- Land Subject to Temporary Occupation and Use
34-003; 34-004; 34-005; 34-007; 34-008

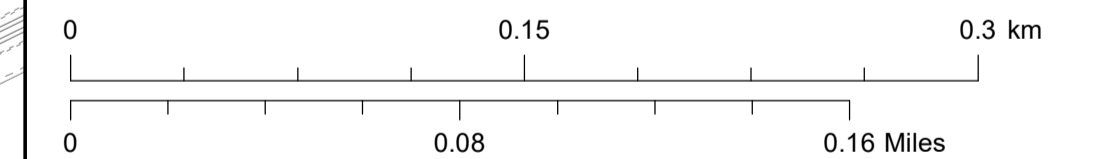


Sheet 33

Sheet 35



Coordinate Reference System: British National Grid
Transformation WGS84: OSGB_1936_To_WGS_1984_7



Scale: 1:2,500 Scale at size: A1

| REV | DATE | STATUS | DRW | CHK | APR |
|-----|------------|--------------|-----|-----|-----|
| B | 12/10/2022 | Second Issue | PR | SH | HH |
| A | 10/08/2022 | First Issue | PR | SH | HH |



Sheringham Shoal and Dudgeon Extension Projects

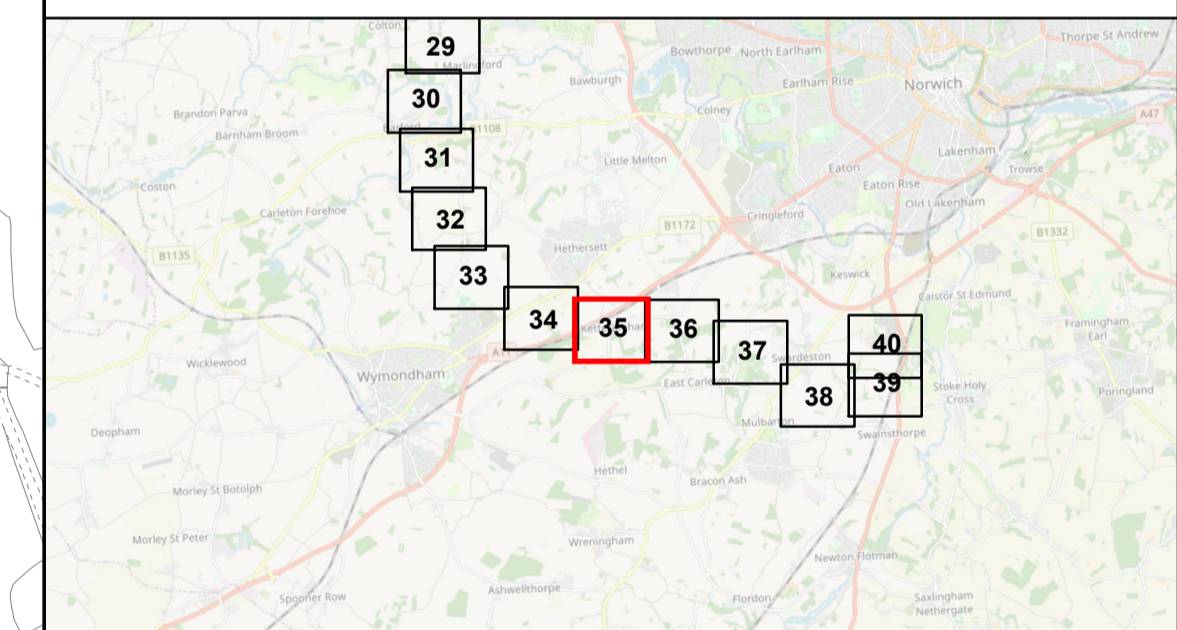
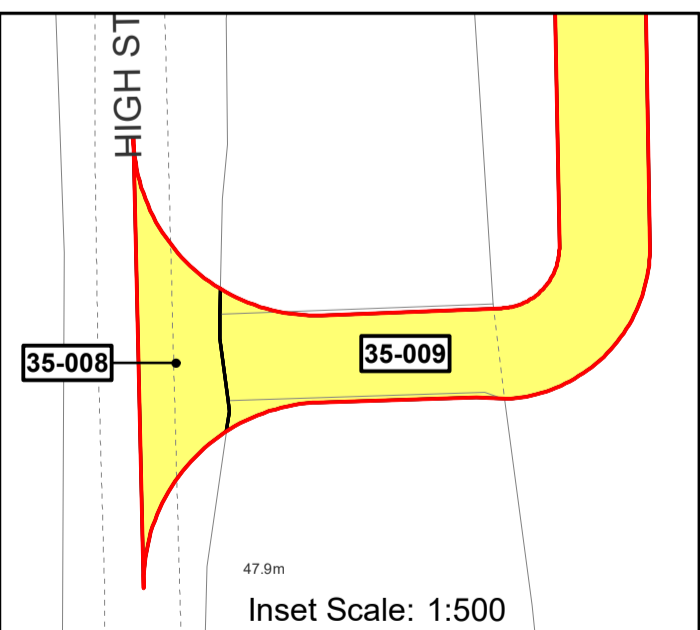
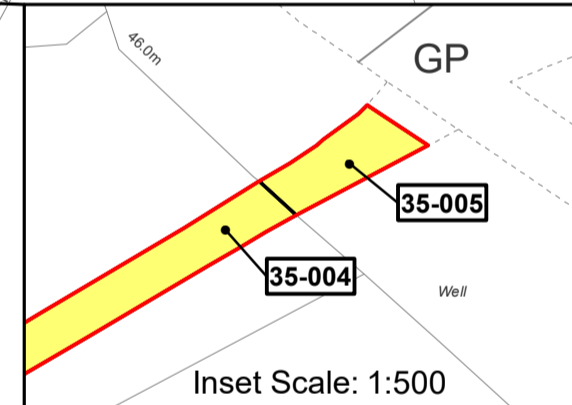
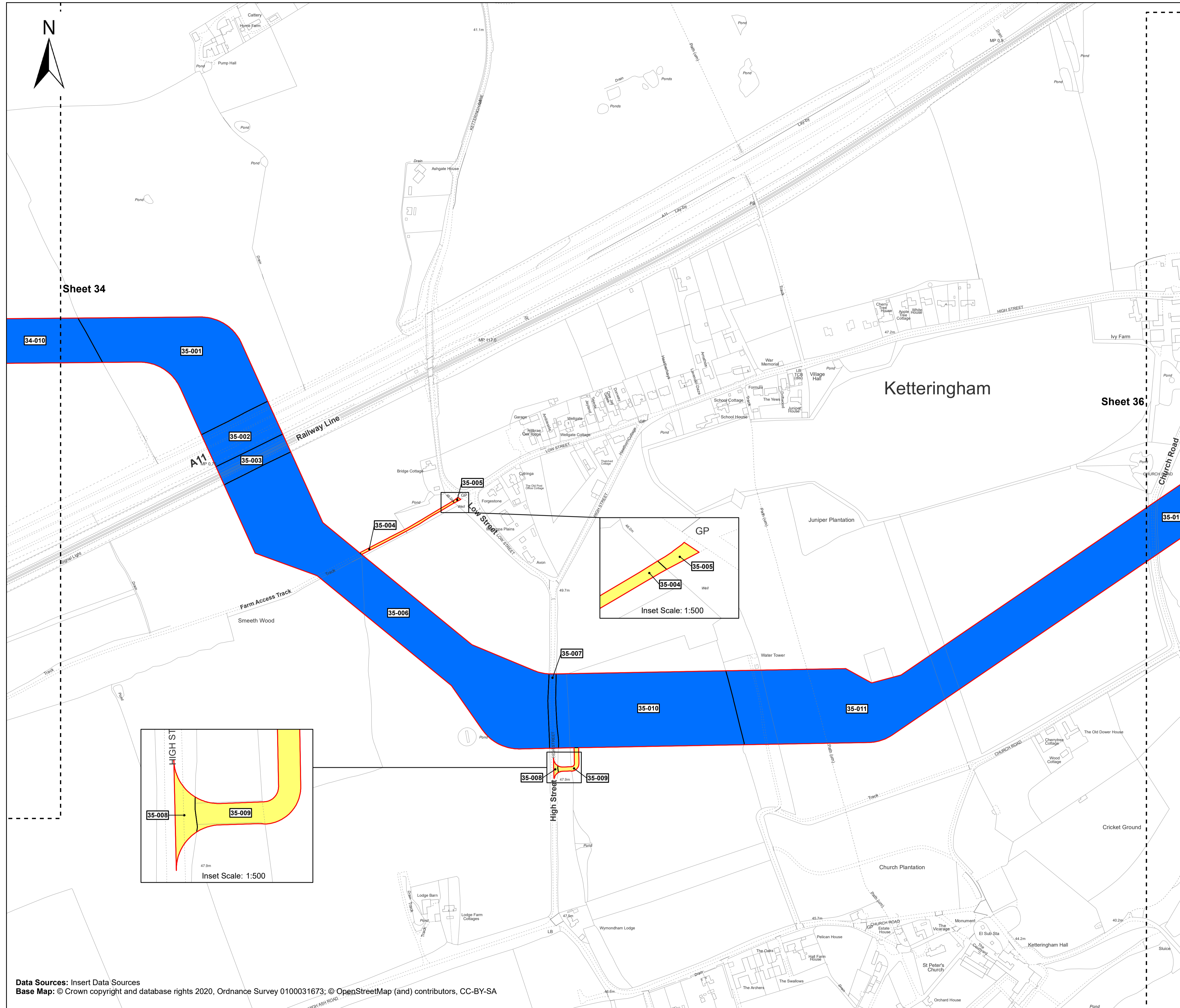
Title: Land Plan - Onshore

Sheet 35 of 40

APFP Regulations Reference: 5(2)(i)
Application Doc. no.: 2.3

Legend:

- Order Limits
- Sheet Extent
- Land Subject to Temporary Occupation and Use and Acquisition of Permanent Rights
34-010; 35-001; 35-002; 35-003; 35-006; 35-007; 35-010; 35-011
- Land Subject to Temporary Occupation and Use
35-004; 35-005; 35-008; 35-009



Coordinate Reference System: British National Grid
Transformation WGS84: OSGB_1936_To_WGS_1984_7

0 0.15 0.3 km
0 0.08 0.16 Miles

Scale: 1:2,500 Scale at size: A1

| | | | | | |
|-----|------------|--------------|-----|-----|-----|
| B | 12/10/2022 | Second Issue | PR | SH | HH |
| A | 10/08/2022 | First Issue | PR | SH | HH |
| REV | DATE | STATUS | DRW | CHK | APR |



Sheringham Shoal and Dudgeon Extension Projects

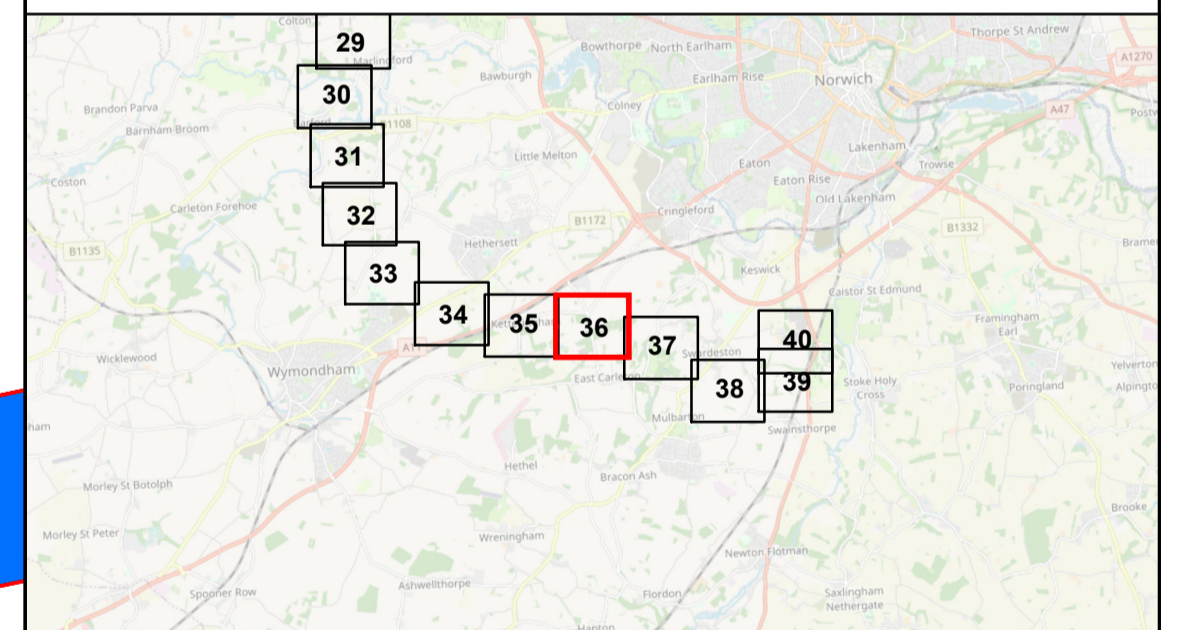
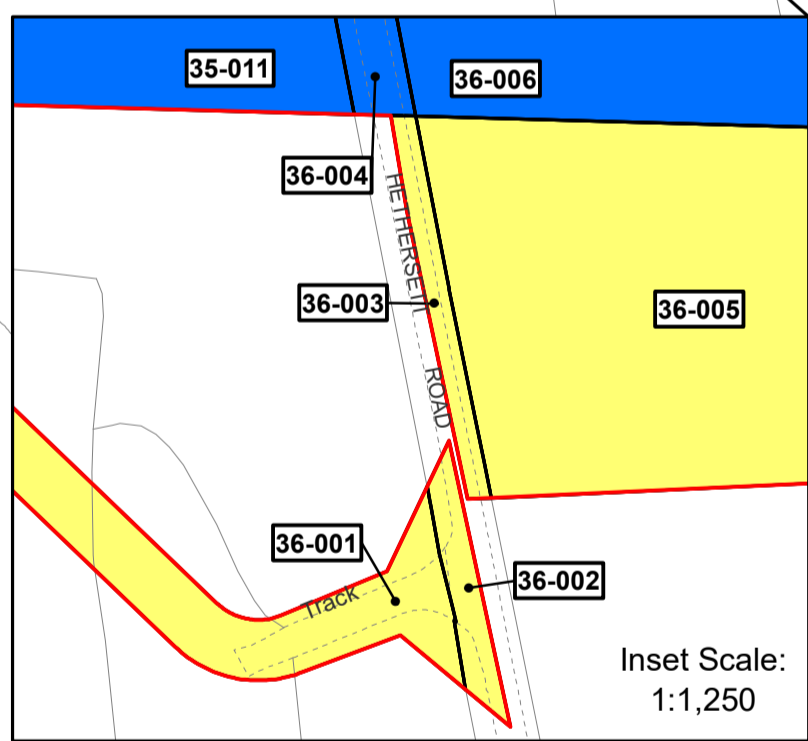
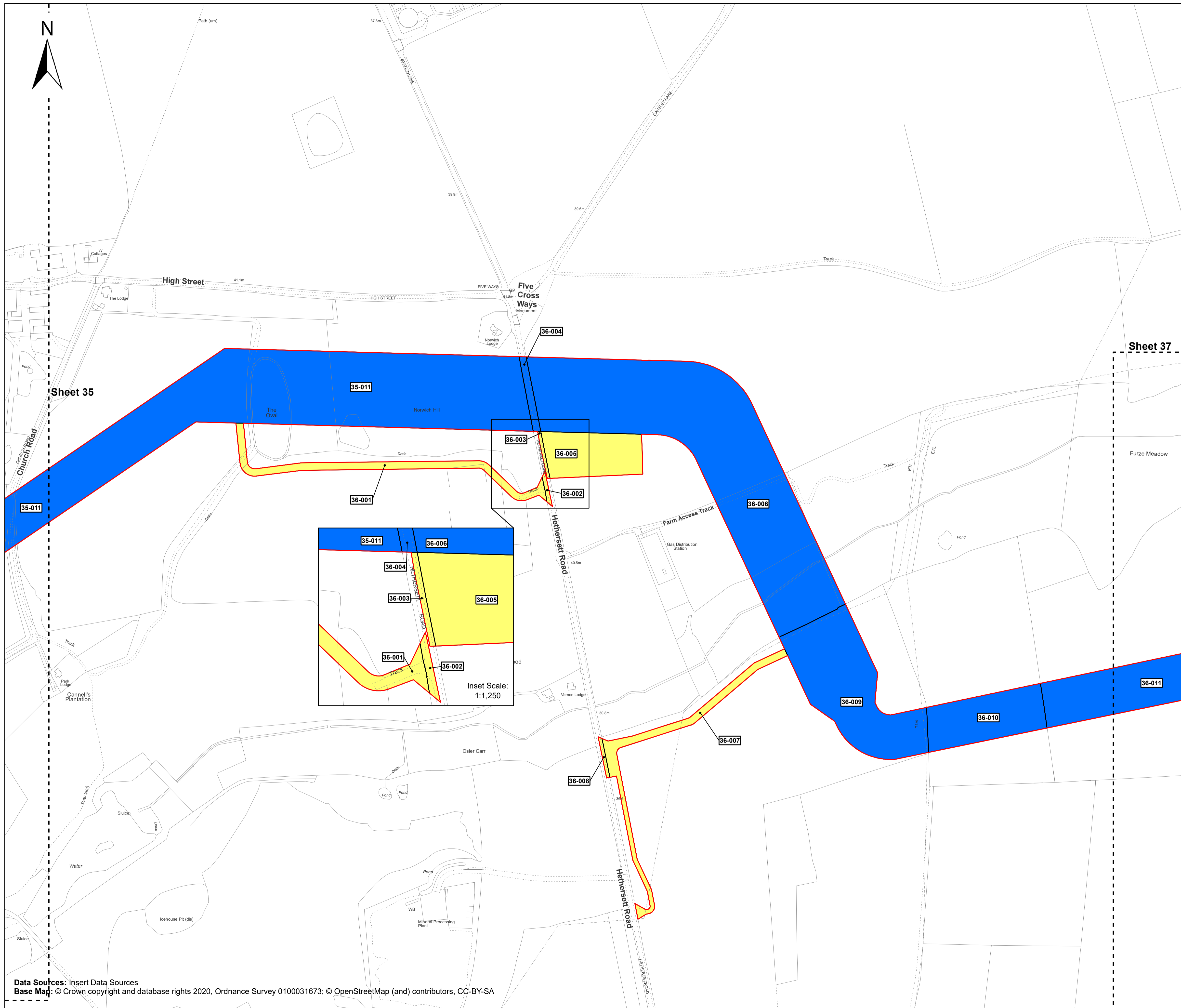
Title: Land Plan - Onshore

Sheet 36 of 40

APFP Regulations Reference: 5(2)(i)
Application Doc. no.: 2.3

Legend:

- Order Limits
- Sheet Extent
- Land Subject to Temporary Occupation and Use and Acquisition of Permanent Rights
35-011; 36-004; 36-006; 36-009; 36-010; 36-011
- Land Subject to Temporary Occupation and Use
36-001; 36-002; 36-003; 36-005; 36-007; 36-008



Coordinate Reference System: British National Grid
Transformation WGS84: OSGB_1936_To_WGS_1984_7

0 0.15 0.3 km
0 0.08 0.16 Miles

Scale: 1:2,500 Scale at size: A1

| | | | | | |
|-----|------------|--------------|-----|-----|-----|
| | | | | | |
| B | 12/10/2022 | Second Issue | PR | SH | HH |
| A | 10/08/2022 | First Issue | PR | SH | HH |
| REV | DATE | STATUS | DRW | CHK | APR |

Data Sources: Insert Data Sources
Base Map: © Crown copyright and database rights 2020, Ordnance Survey 0100031673; © OpenStreetMap (and) contributors, CC-BY-SA



Sheringham Shoal and Dudgeon Extension Projects

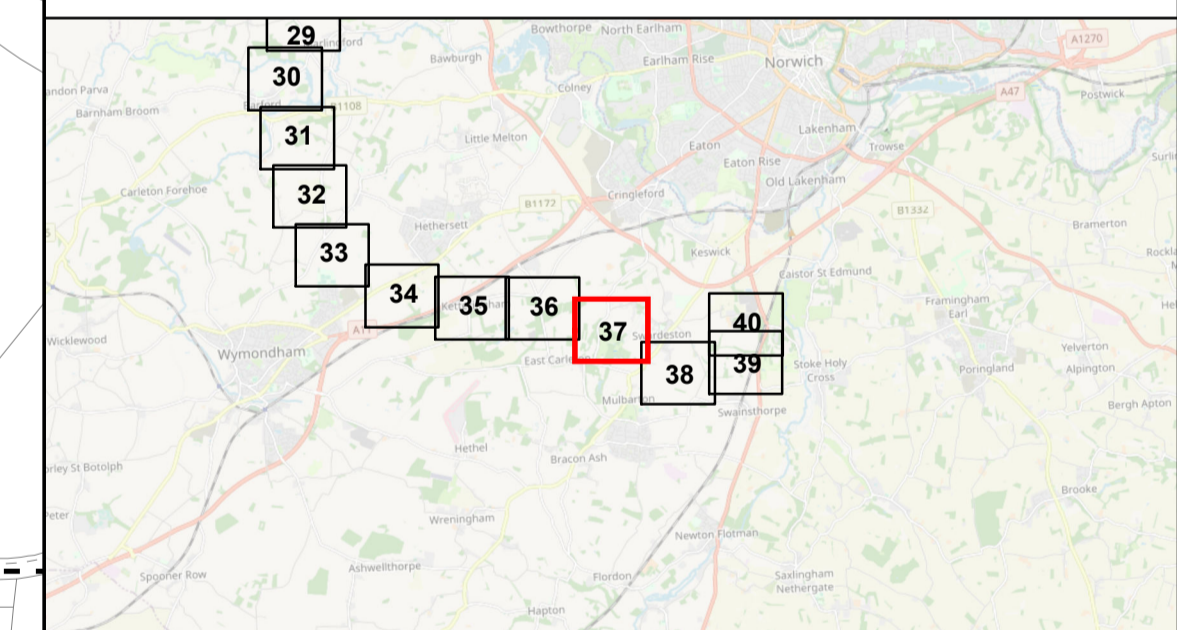
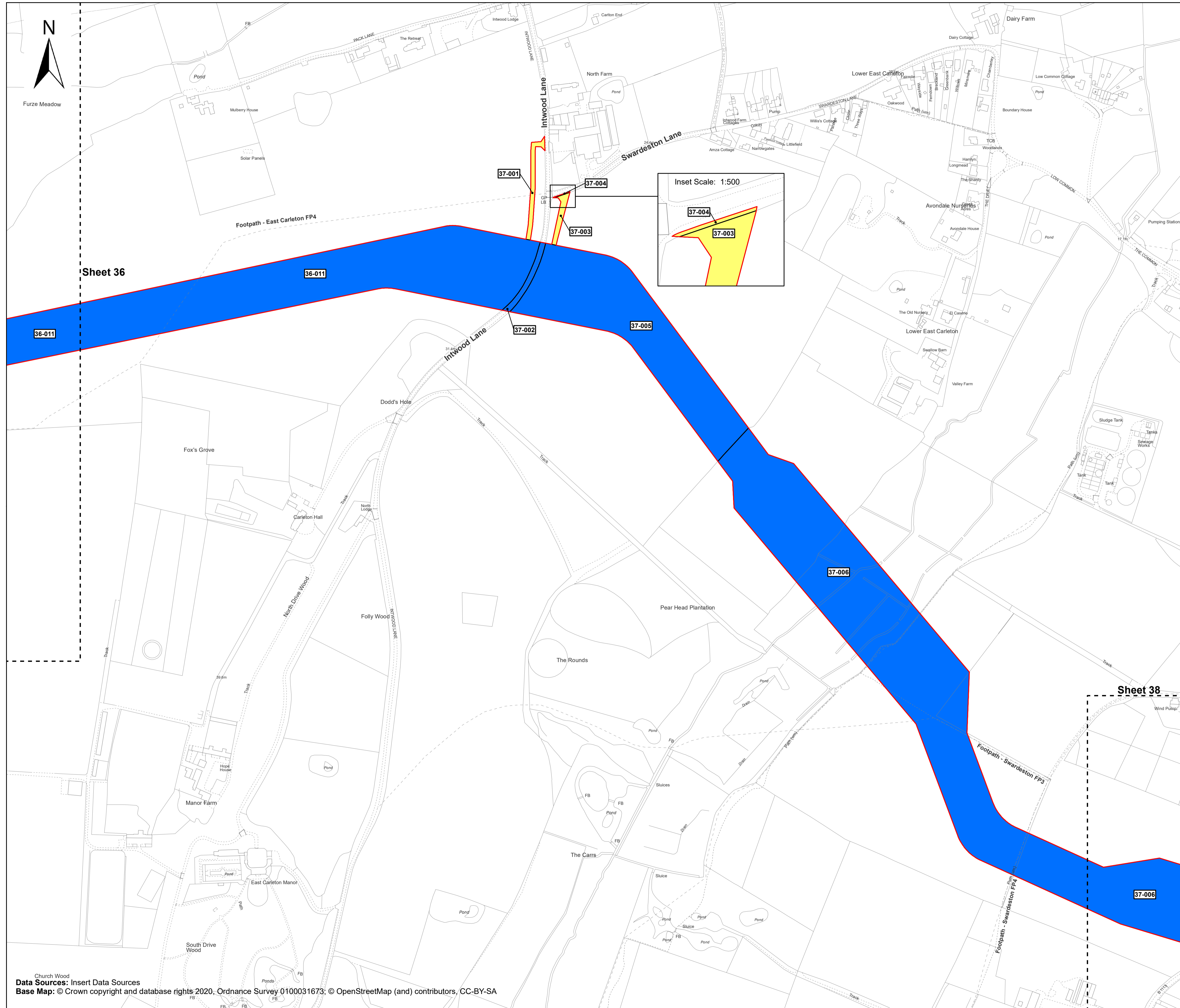
Title: Land Plan - Onshore

Sheet 37 of 40

APFP Regulations Reference: 5(2)(i)
Application Doc. no.: 2.3

Legend:

- Order Limits
- Sheet Extent
- Land Subject to Temporary Occupation and Use and Acquisition of Permanent Rights
36-011; 37-002; 37-005; 37-006
- Land Subject to Temporary Occupation and Use
37-001; 37-003; 37-004



Coordinate Reference System: British National Grid
Transformation WGS84: OSGB_1936_To_WGS_1984_7

0 0.15 0.3 km
0 0.08 0.16 Miles

Scale: 1:2,500 Scale at size: A1

| | | | | | |
|-----|------------|--------------|-----|-----|-----|
| B | 12/10/2022 | Second Issue | PR | SH | HH |
| A | 10/08/2022 | First Issue | PR | SH | HH |
| REV | DATE | STATUS | DRW | CHK | APR |



Swardeston

Sheringham Shoal and Dudgeon Extension Projects

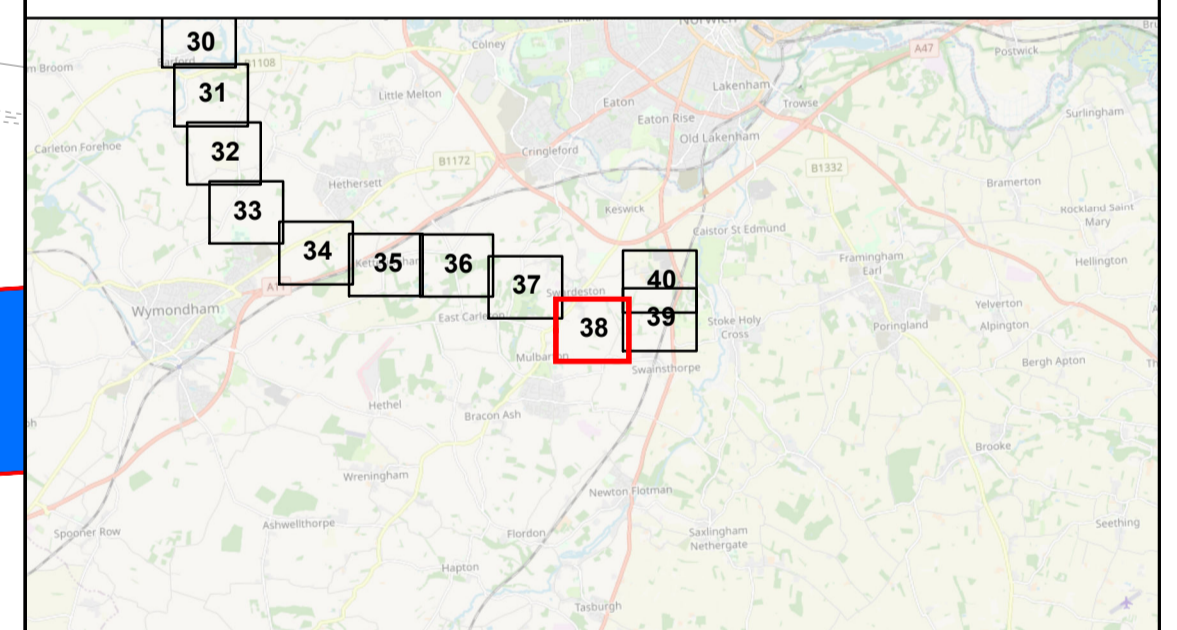
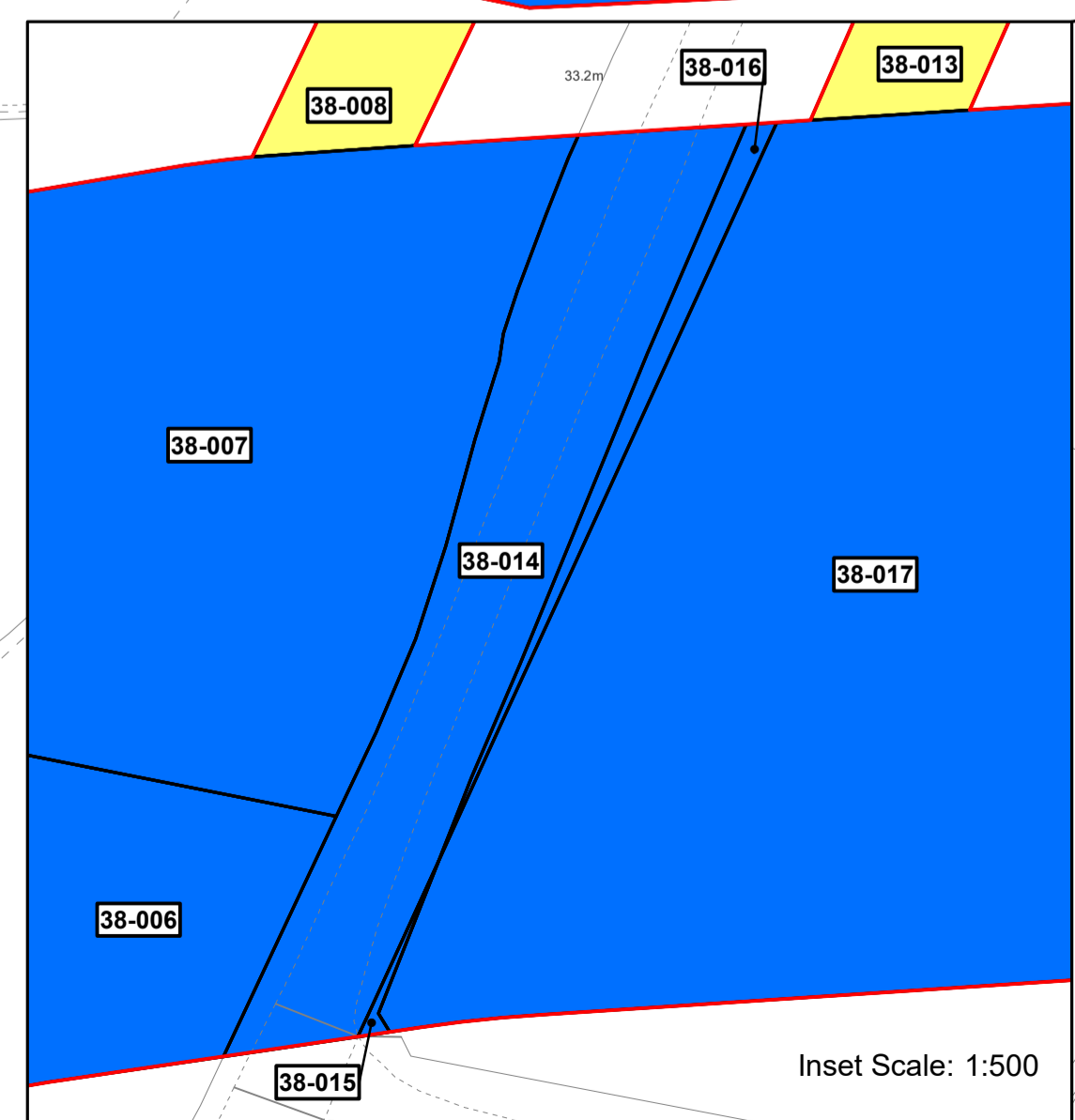
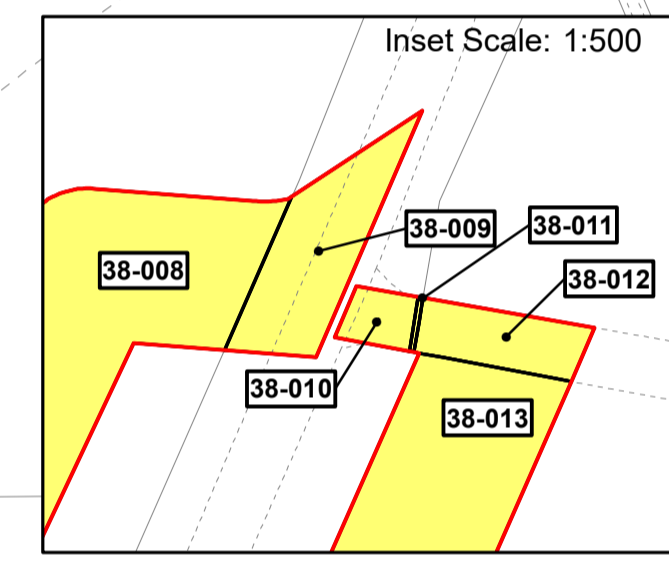
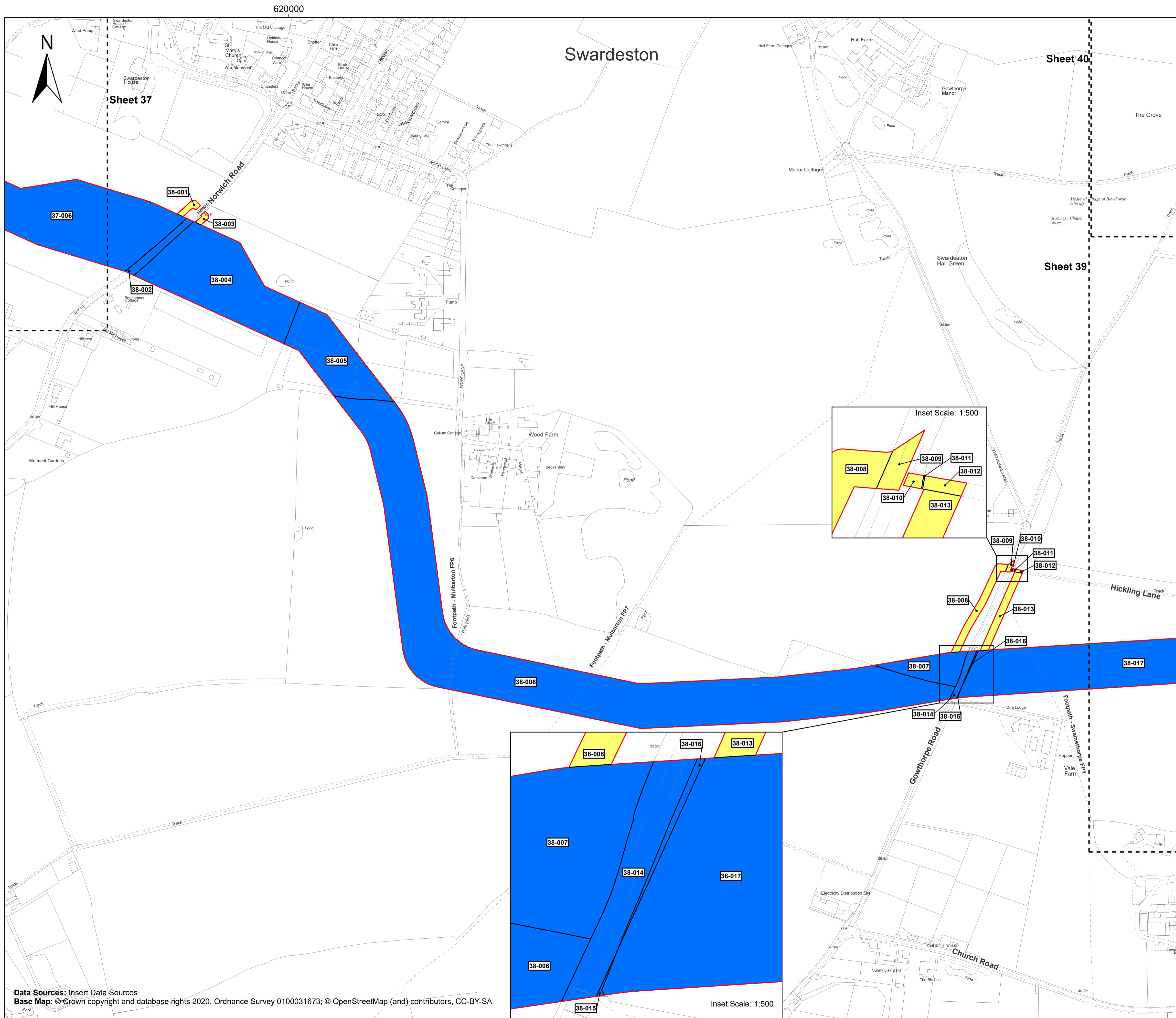
Title: Land Plan - Onshore

Sheet 38 of 40

APFP Regulations Reference: 5(2)(i)
Application Doc. no.: 2.3

Legend:

- Order Limits
- Sheet Extent
- Land Subject to Temporary Occupation and Use and Acquisition of Permanent Rights
37-006; 38-002; 38-004; 38-005; 38-006; 38-007; 38-014; 38-015; 38-016; 38-017
- Land Subject to Temporary Occupation and Use
38-001; 38-003; 38-008; 38-009; 38-010; 38-011; 38-012; 38-013



Coordinate Reference System: British National Grid
Transformation WGS84: OSGB_1936_To_WGS_1984_7

0 0.15 0.3 km
0 0.08 0.16 Miles

Scale: 1:2,500 Scale at size: A1

| | | | | | |
|-----|------------|--------------|-----|-----|-----|
| B | 12/10/2022 | Second Issue | PR | SH | HH |
| A | 10/08/2022 | First Issue | PR | SH | HH |
| REV | DATE | STATUS | DRW | CHK | APR |



Sheringham Shoal and Dudgeon Extension Projects

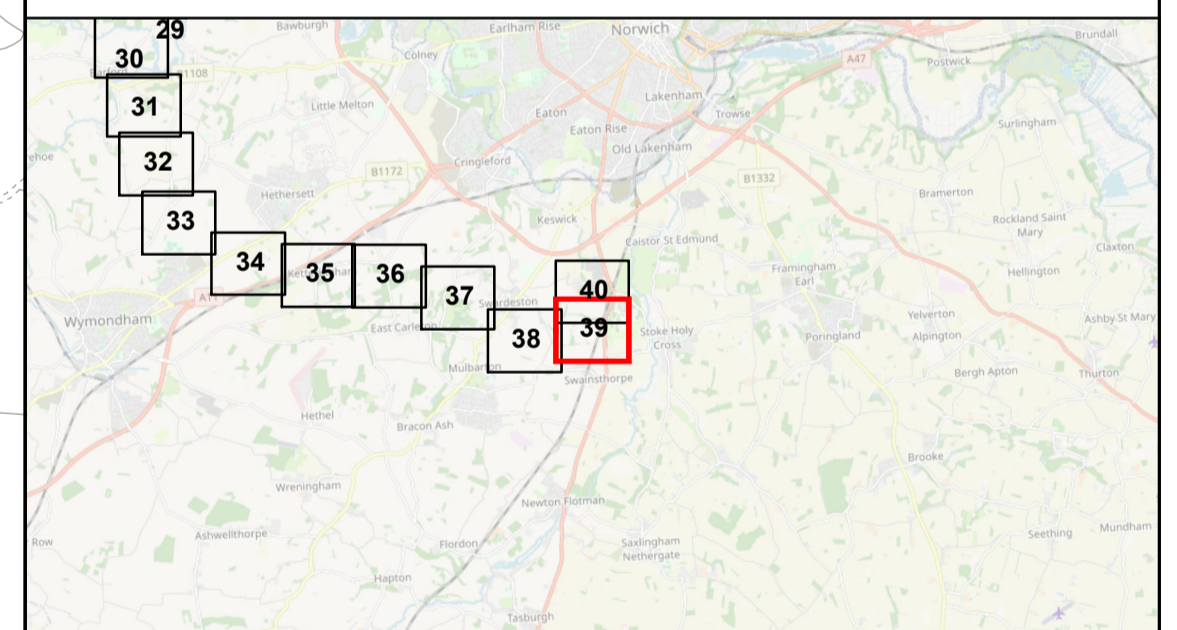
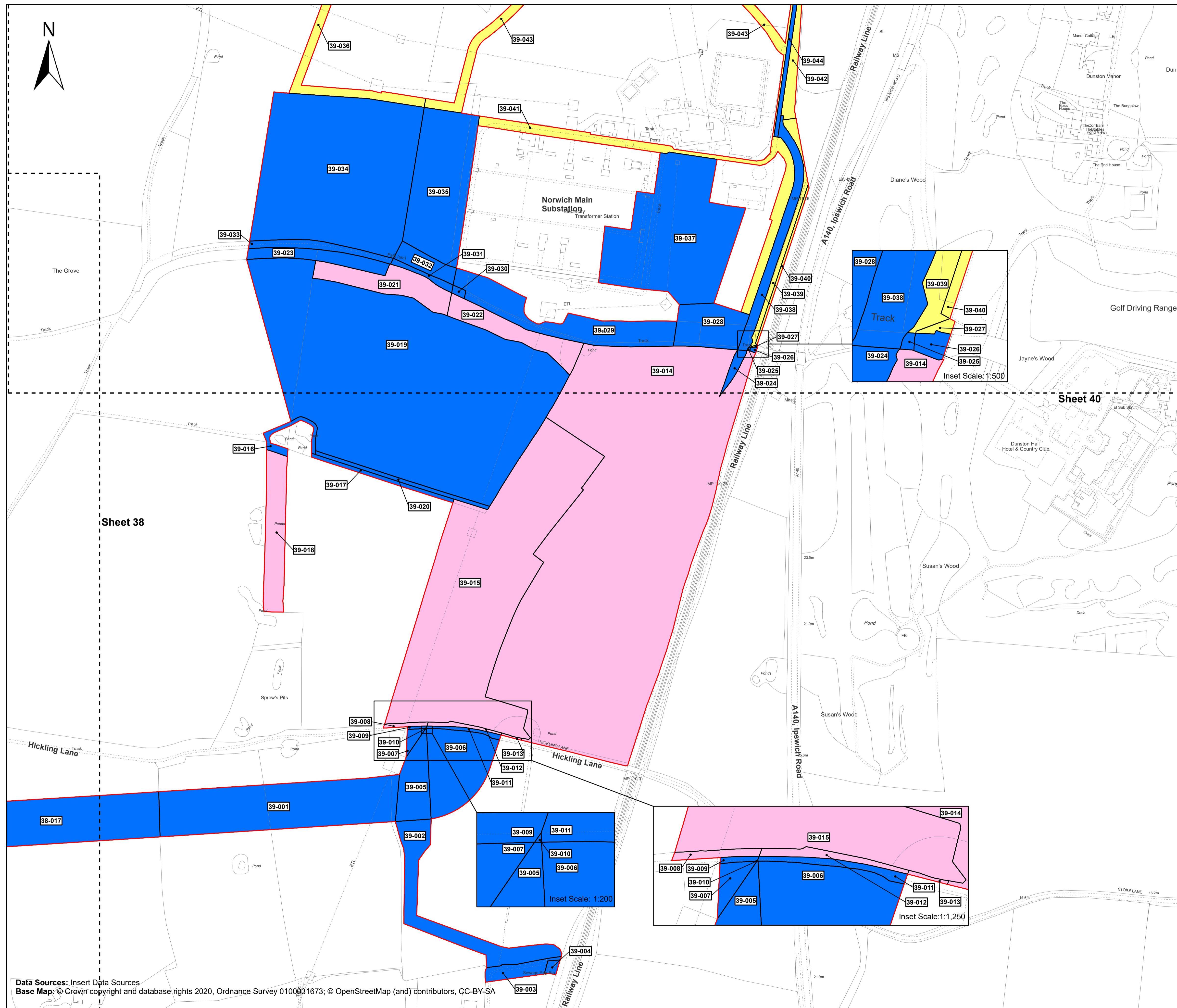
Title: Land Plan - Onshore

Sheet 39 of 40

APFP Regulations Reference: 5(2)(i)
Application Doc. no.: 2.3

Legend:

- Order Limits
- Sheet Extent
- Land Subject to Temporary Occupation and Use and Acquisition of Permanent Rights
38-017; 39-001; 39-002; 39-003; 39-004; 39-005; 39-006; 39-007; 39-009; 39-010; 39-011; 39-016; 39-017; 39-019; 39-020; 39-023; 39-024; 39-025; 39-026; 39-028; 39-029; 39-030; 39-031; 39-032; 39-033; 39-034; 39-035; 39-037; 39-038; 39-044
- Land Subject to Temporary Occupation and Use
39-027; 39-036; 39-039; 39-040; 39-041; 39-042; 39-043
- Land Subject to Temporary Occupation and Freehold Acquisition
39-008; 39-012; 39-013; 39-014; 39-015; 39-018; 39-021; 39-022



Coordinate Reference System: British National Grid
Transformation WGS84: OSGB_1936_To_WGS_1984_7

0 0.15 0.3 km
0 0.08 0.16 Miles

Scale: 1:2,500 Scale at size: A1

| | | | | | |
|-----|------------|--------------|-----|-----|-----|
| B | 12/10/2022 | Second Issue | PR | SH | HH |
| A | 10/08/2022 | First Issue | PR | SH | HH |
| REV | DATE | STATUS | DRW | CHK | APR |

Data Sources: Insert Data Sources
Base Map: © Crown copyright and database rights 2020, Ordnance Survey 0100031673; © OpenStreetMap (and) contributors, CC-BY-SA



Sheringham Shoal and Dudgeon Extension Projects

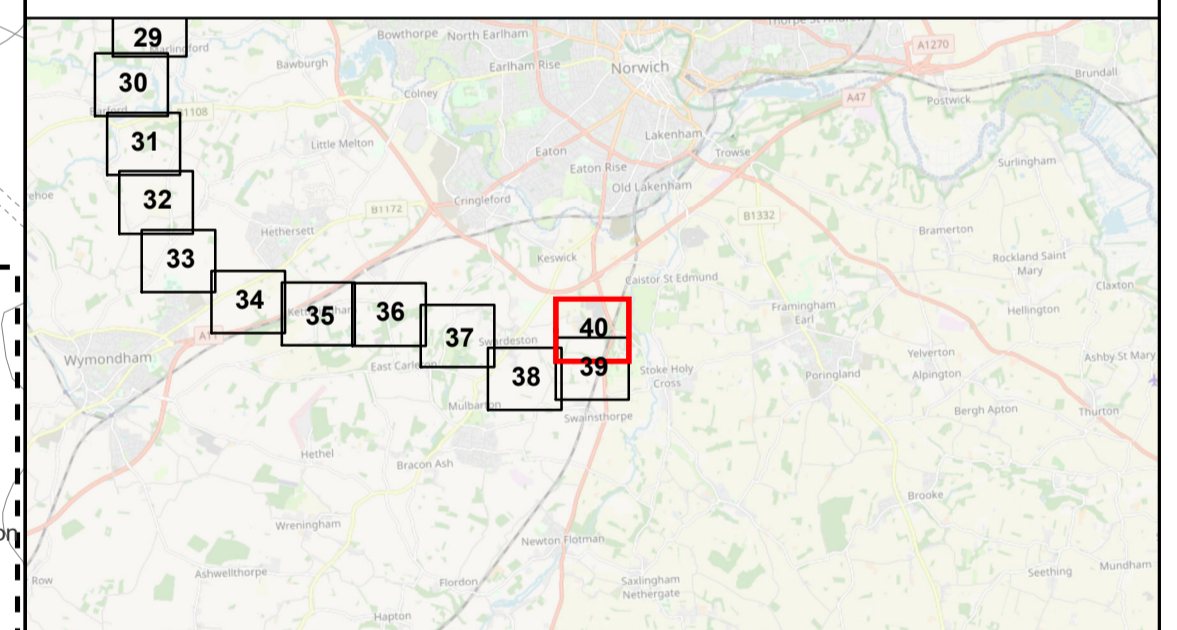
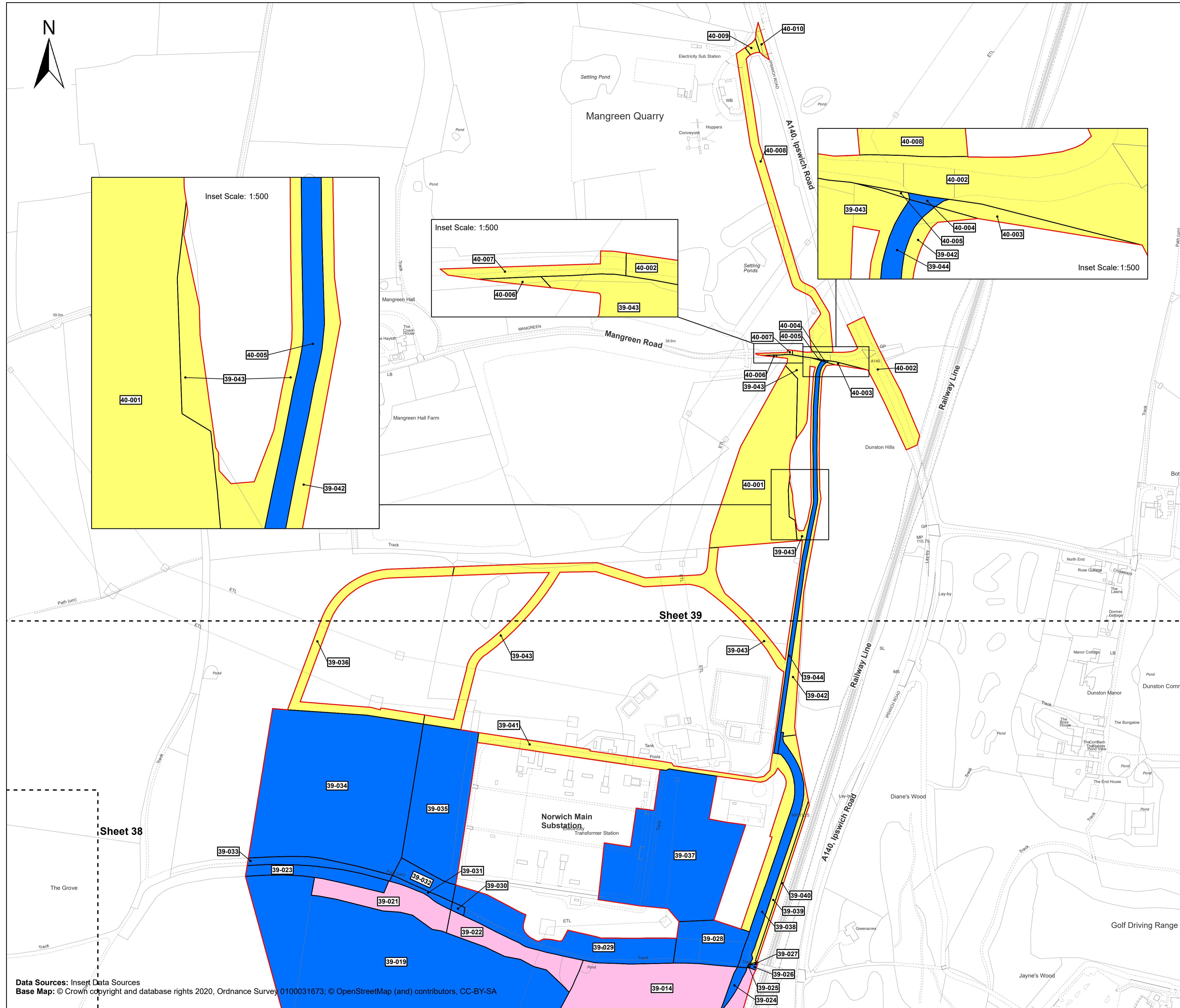
Title: Land Plan - Onshore

Sheet 40 of 40

APFP Regulations Reference: 5(2)(i)
Application Doc. no.: 2.3

Legend:

- Order Limits
- Sheet Extent
- Land Subject to Temporary Occupation and Use and Acquisition of Permanent Rights
39-019; 39-023; 39-024; 39-025; 39-026; 39-028; 39-029; 39-030; 39-031; 39-032; 39-033; 39-034; 39-035; 39-037; 39-038; 39-044; 40-004
- Land Subject to Temporary Occupation and Use
39-027; 39-036; 39-039; 39-040; 39-041; 39-042; 39-043; 40-001; 40-002; 40-003; 40-005; 40-006; 40-007; 40-008; 40-009; 40-010
- Land Subject to Temporary Occupation and Freehold Acquisition
39-014; 39-021; 39-022



Coordinate Reference System: British National Grid
Transformation WGS84: OSGB_1936_To_WGS_1984_7

0 0.15 0.3 km
0 0.08 0.16 Miles

Scale: 1:2,500 Scale at size: A1

| REV | DATE | STATUS | DRW | CHK | APR |
|-----|------------|--------------|-----|-----|-----|
| B | 12/10/2022 | Second Issue | PR | SH | HH |
| A | 10/08/2022 | First Issue | PR | SH | HH |

Data Sources: Inset Data Sources
Base Map: © Crown copyright and database rights 2020, Ordnance Survey 0100031673; © OpenStreetMap (and) contributors, CC-BY-SA

